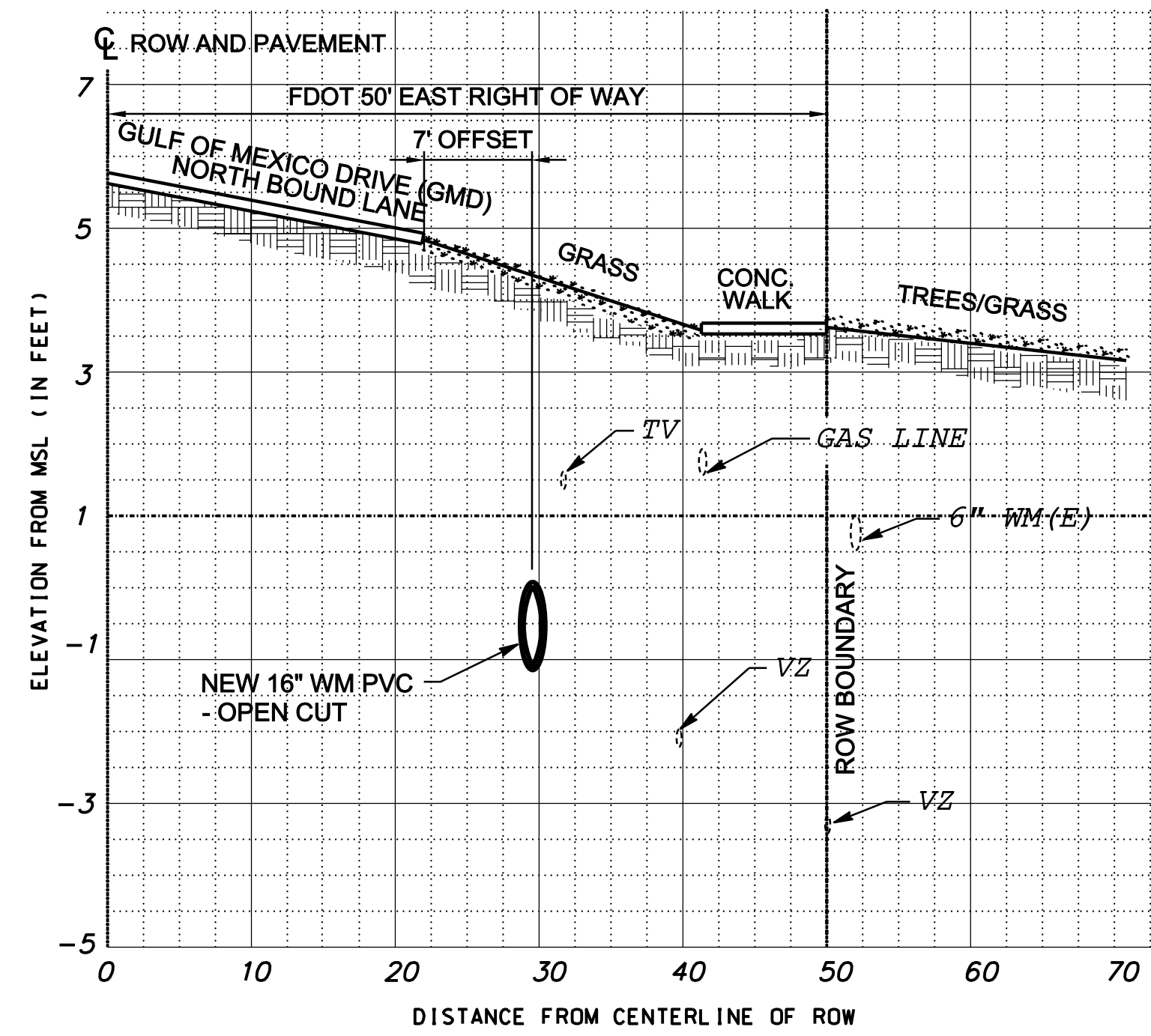
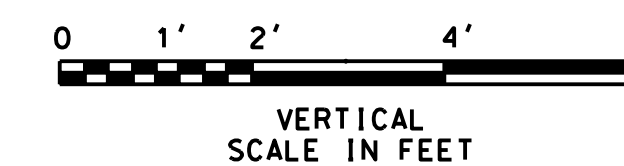
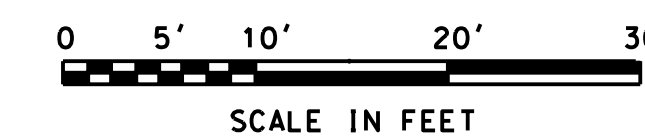


**G** TYPICAL CROSS-SECTION @ STA 167+00  
C-128 | C-602



**H** TYPICAL CROSS-SECTION @ STA 176+40  
C-130 | C-602

NOTE:  
1. CONTRACTOR TO FIELD VERIFY EXISTING UTILITY LOCATIONS PRIOR TO EXCAVATION. INFORMATION SHOWN HERE IS BASED UPON BEST AVAILABLE INFORMATION AT TIME OF DESIGN. EXISTING UTILITY HORIZONTAL AND VERTICAL ALIGNMENTS HAVE NOT BEEN VERIFIED. THEY ARE GIVEN TO PROVIDE BEST AVAILABLE ALIGNMENT FOR NEW PIPE AMID CONSTRAINTS.



Thomas G. Walker, P.E.  
Florida PE 31462

Date:

DRWG. NO:  
**C-602**  
SHT. 47 OF 55

DRAWING SIZE 24" x 36" - USE GRAPHIC SCALE OTHERWISE.

UPSIZE POTABLE WATER  
TRANSMISSION MAIN  
TOWN OF LONGBOAT KEY,  
SARASOTA COUNTY, FLORIDA

**QV ENGINEERING VISIONS, INC.**  
FL COAW 27192  
4455 BAYSHORE BLVD., SUITE 210  
BRADENTON, FLORIDA 34207  
PH: (941) 870-5822, FAX: (941) 870-5449

**QV ENGINEERING, INC.**  
FL COAW 26755  
6000 W. GULF BLVD., SUITE 210  
MCKENNA, FLORIDA 34221  
PH: (941) 412-9273, FAX: (941) 412-9273

PROJECT MANAGER:  
LAURA S. ANDREWS, PE  
FILE NAME:  
LBK\_MTR\_C-602\_DWG  
ACCOUNT:

DESIGNED BY:  
LSA/TGW  
DRAWN BY:  
ABE  
DATE:  
10/17/08

REVISIONS	DATE