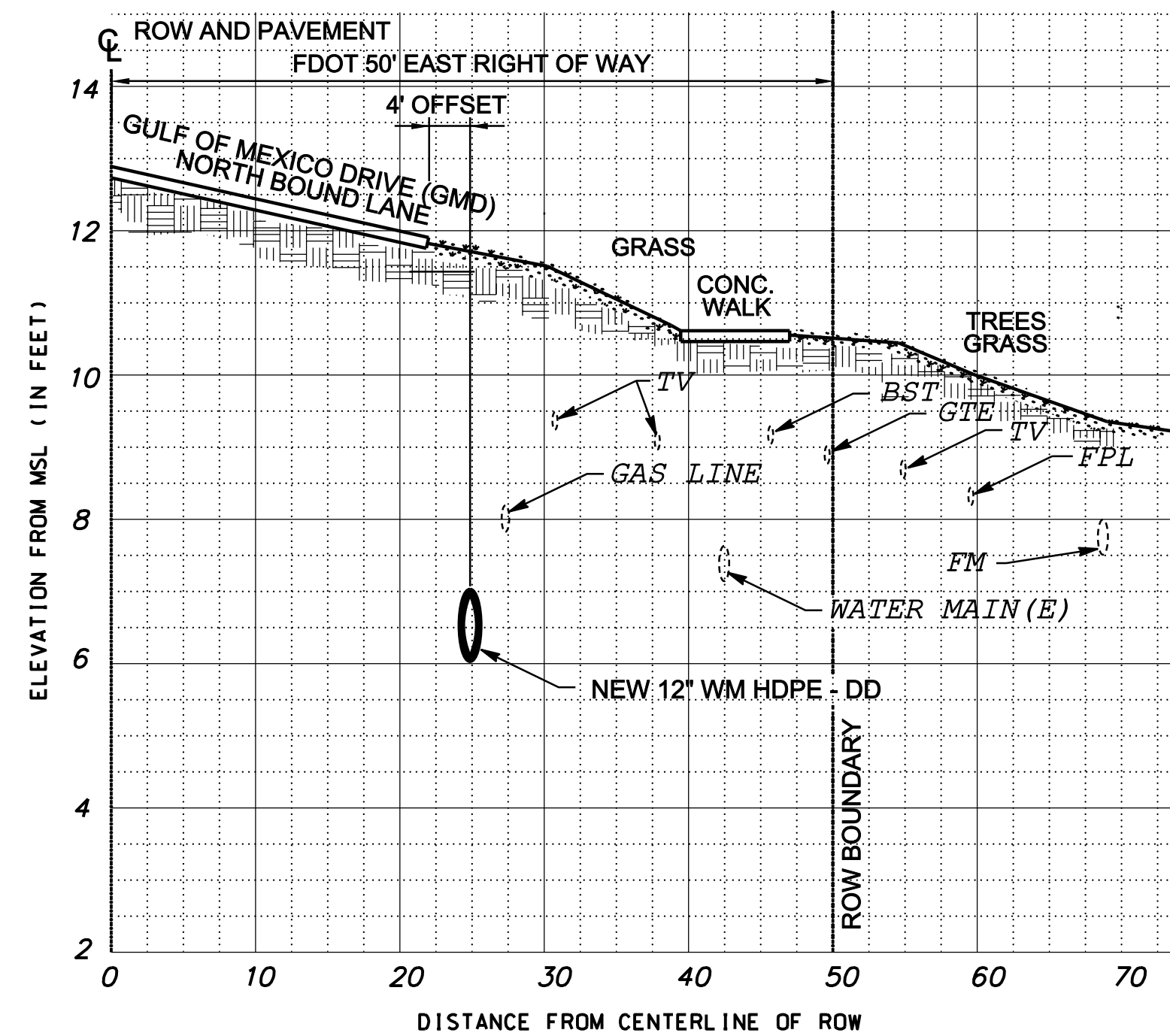
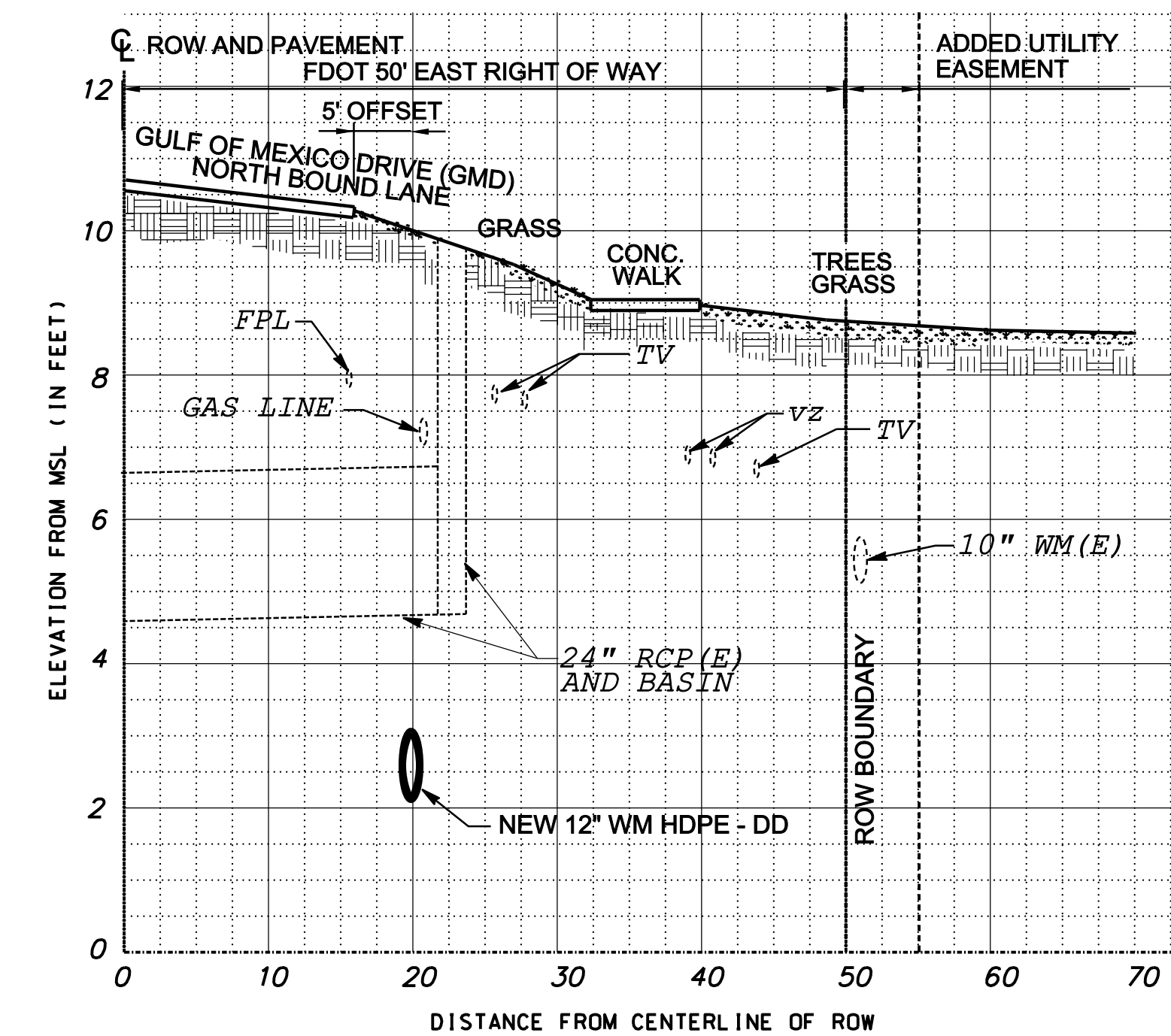


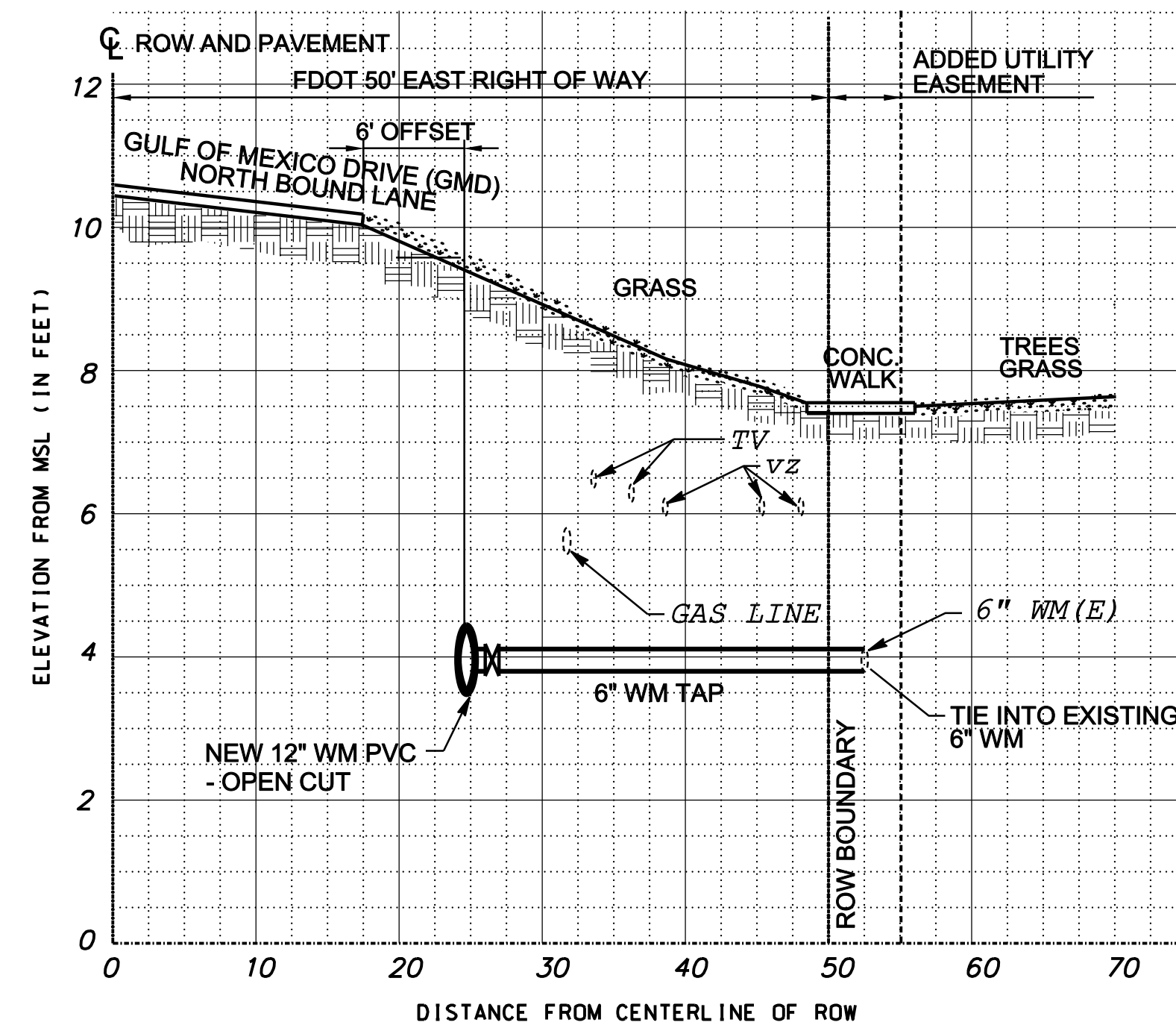
**A** TYPICAL CROSS-SECTION @ STA 07+00  
C-102 | C-601



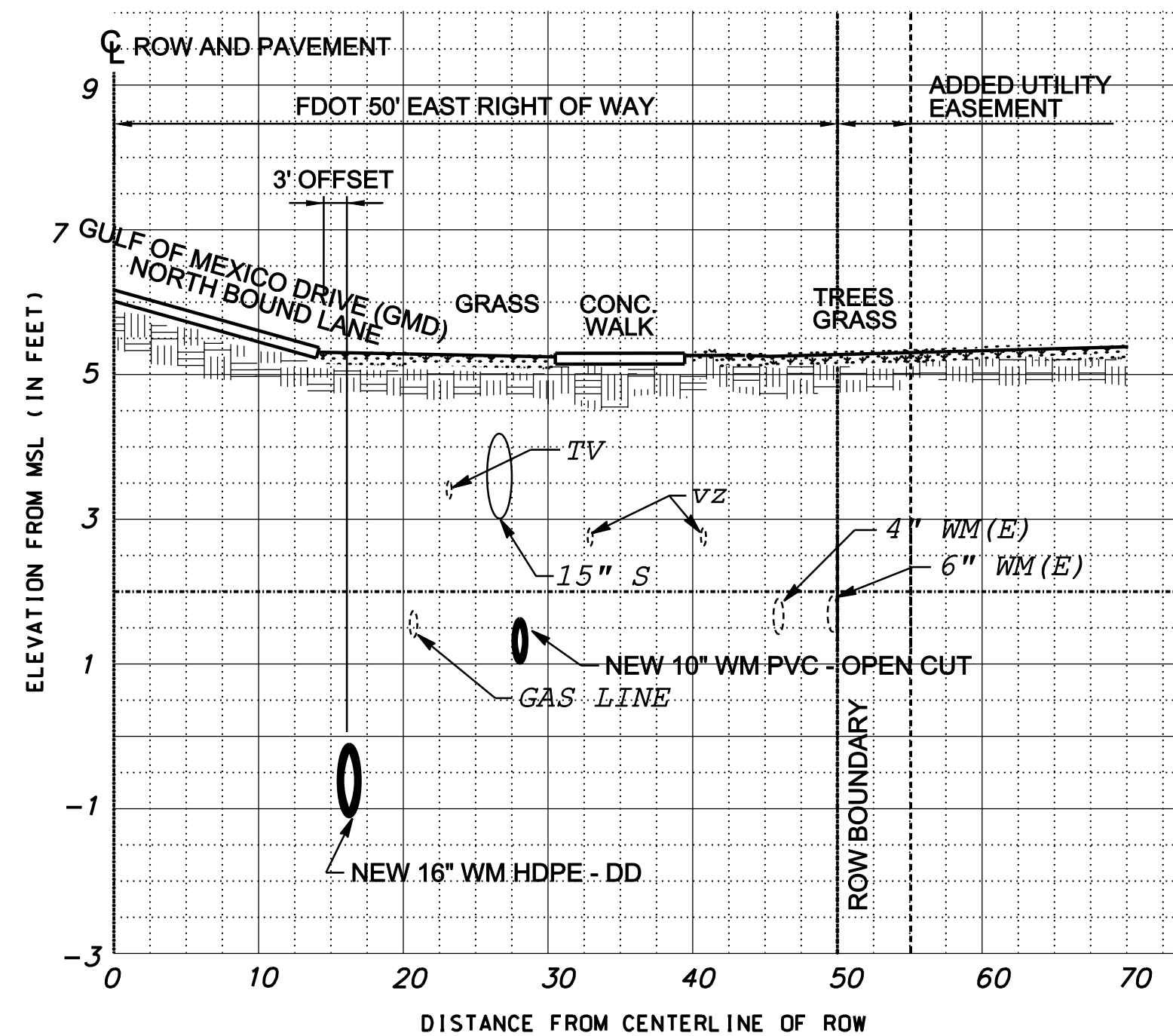
**B** TYPICAL CROSS-SECTION @ STA 57+50  
C-110 | C-601



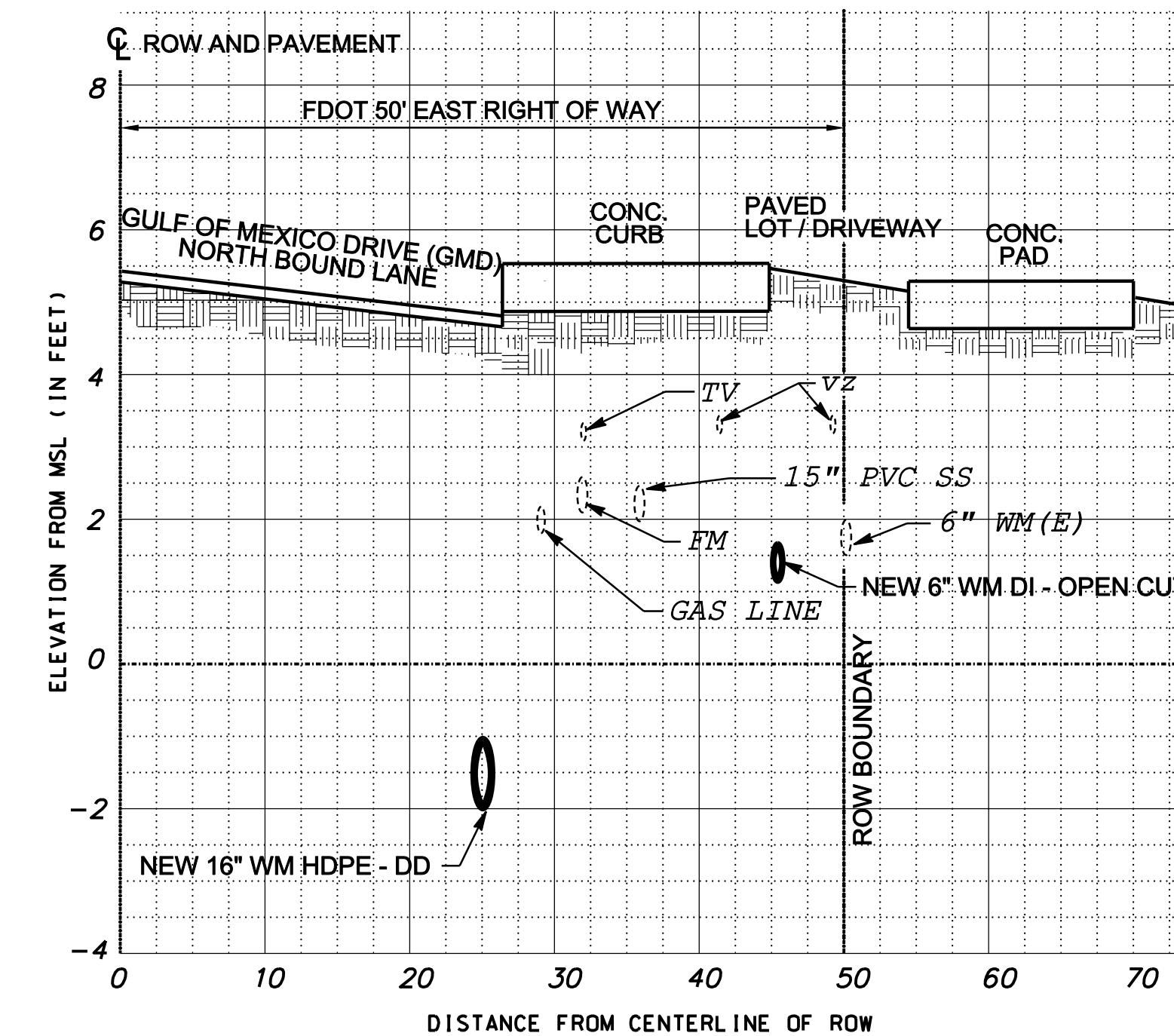
**C** TYPICAL CROSS-SECTION @ STA 91+70  
C-116 | C-601



**D** TYPICAL CROSS-SECTION @ STA 118+50  
C-120 | C-601

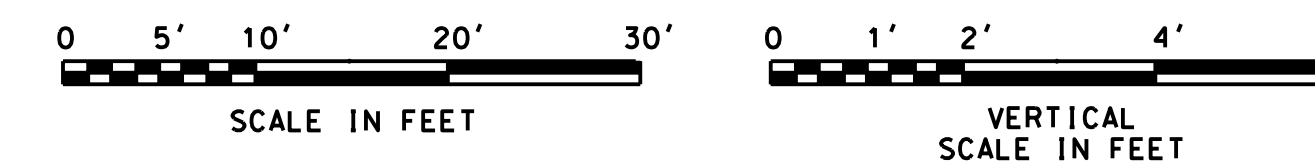


**E** TYPICAL CROSS-SECTION @ STA 137+30  
C-123 | C-601



**F** TYPICAL CROSS-SECTION @ STA 159+50  
C-127 | C-601

NOTE:  
1. CONTRACTOR TO FIELD VERIFY EXISTING UTILITY LOCATIONS PRIOR TO EXCAVATION. INFORMATION SHOWN HERE IS BASED UPON BEST AVAILABLE INFORMATION AT TIME OF DESIGN. EXISTING UTILITY HORIZONTAL AND VERTICAL ALIGNMENTS HAVE NOT BEEN VERIFIED. THEY ARE GIVEN TO PROVIDE BEST AVAILABLE ALIGNMENT FOR NEW PIPE AMID CONSTRAINTS.



Thomas G. Walker, P.E.  
Florida PE 31462

Date:

DRWG. NO:

**C-601**

SHT. 46 OF 55

DRAWING SIZE 24" x 36" - USE GRAPHIC SCALE OTHERWISE.

UPSIZED POTABLE WATER  
TRANSMISSION MAIN  
TOWN OF LONGBOAT KEY,  
SARASOTA COUNTY, FLORIDA

TYPICAL CROSS SECTIONS I

**ENGINEERING VISIONS, INC.**  
4055 W. LONGBOAT KEY BLVD., SUITE 210  
BRADENTON, FLORIDA 34207  
PH: (941) 870-5449, FAX: (941) 870-5449

**ENGINEERING PARTNERSHIP**  
L.S.A/T.G.W.  
DESIGNED BY: LAURA S. ANDREWS, PE  
DRAWN BY: ABE  
FILE NAME: LBK\_MTR\_C-601  
DATE: 10/17/08

PROJECT MANAGER: LAURA S. ANDREWS, PE  
ACCOUNT: 10/17/08

REVISIONS

NO.	DATE