

1 C-130 EXISTING ROADWAY, UTILITIES AND AERIAL
STA 174+00 TO 178+50

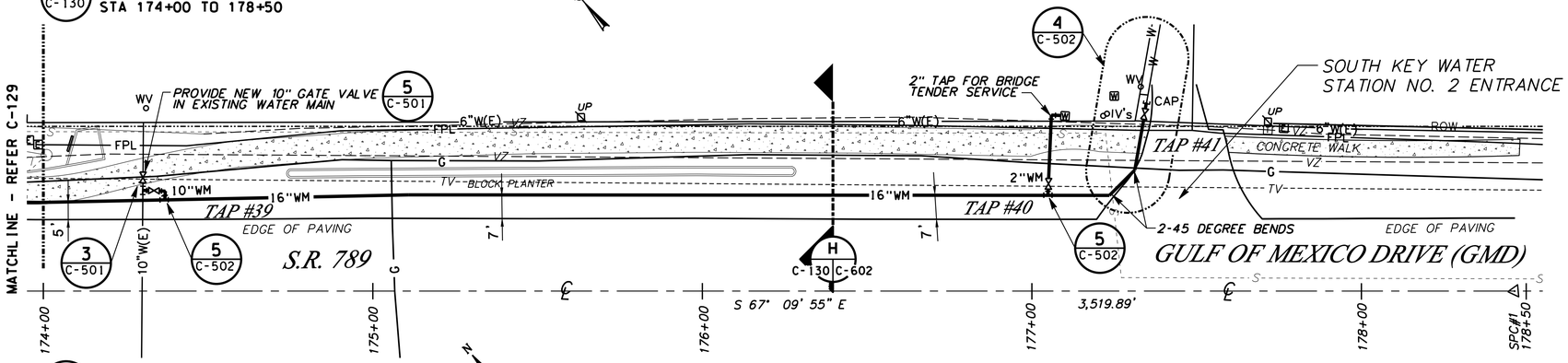

2 C-130 PROPOSED POTABLE WATERLINE PLAN
STA 174+00 TO 178+50

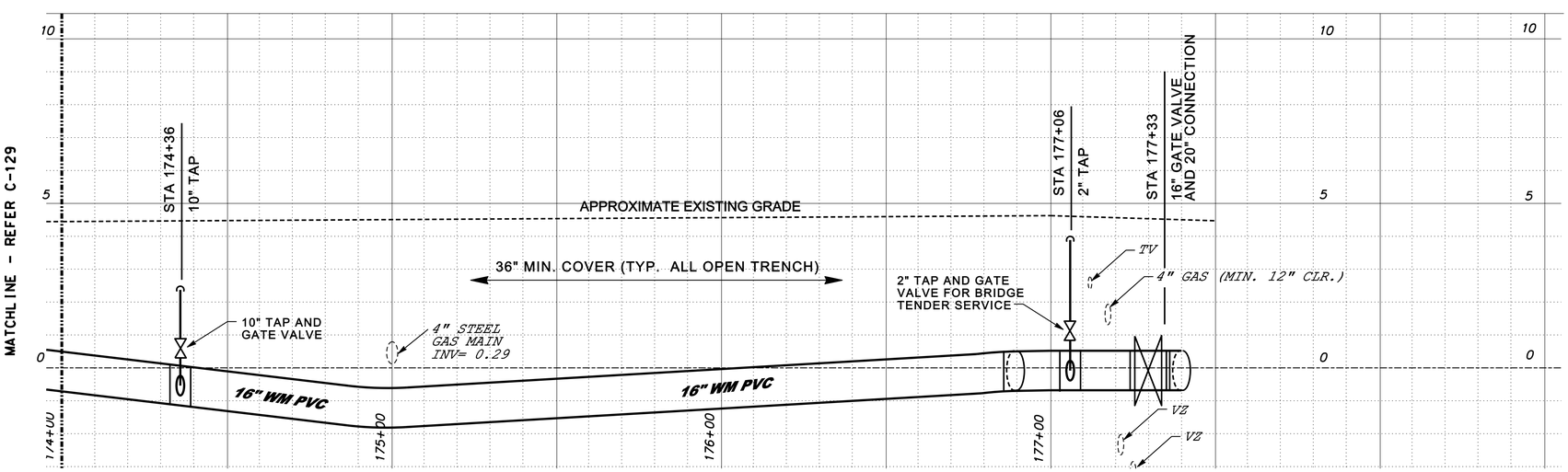

3 C-130 PROPOSED POTABLE WATERLINE PROFILE
STA 174+00 TO 178+50

0 10' 20' 40' 60'
SCALE IN FEET

0 1' 2' 4' 6'
VERTICAL SCALE IN FEET

KEYPLAN
NO SCALE

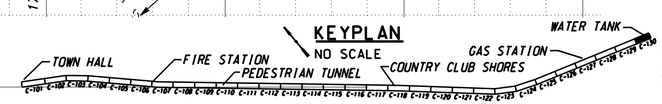

PROFILE NOTE:
"FIELD VERIFY" CONNECTIONS TO EXISTING WM.
EXISTING WATER MAIN CONNECTION LOCATIONS
SHOWN ARE FOR SCHEMATIC USE ONLY.

Thomas G. Walker, P.E.
Florida PE 31462
Date:

REVISIONS	DATE

DESIGNED BY: LSA/TGW
DRAWN BY: ABE
DATE 10/17/08
NO.
PROJECT MANAGER: LAURA S. ANDREWS, PE
FILE NAME: LBK WTR C-130.DWG
ACCOUNT:

TGW ENGINEERING, INC.
FL COA# 26755
909 TAMIAMI TRAIL SOUTH, SUITE 210
NOKOMIS, FLORIDA 34275-3308
PH:(941) 412-9187 FAX:(941) 412-9273

PARTNERSHIP

ENGINEERING VISIONS, INC.
FL COA# 27192
4400 EL CONQUISTADOR PKWY, SUITE 20
BRADENTON, FLORIDA 34210-7520
PH:(941) 870-5822, FAX:(941) 870-5449

UPSIZE POTABLE WATER TRANSMISSION MAIN
TOWN OF LONGBOAT KEY, SARASOTA COUNTY, FLORIDA

WATER LINE PLAN & PROFILE
STA 174+00 TO 178+50

DRWG. NO: C-130
SHT. 42 OF 55

DRAWING SIZE 24" x 36" - USE GRAPHIC SCALE OTHERWISE.