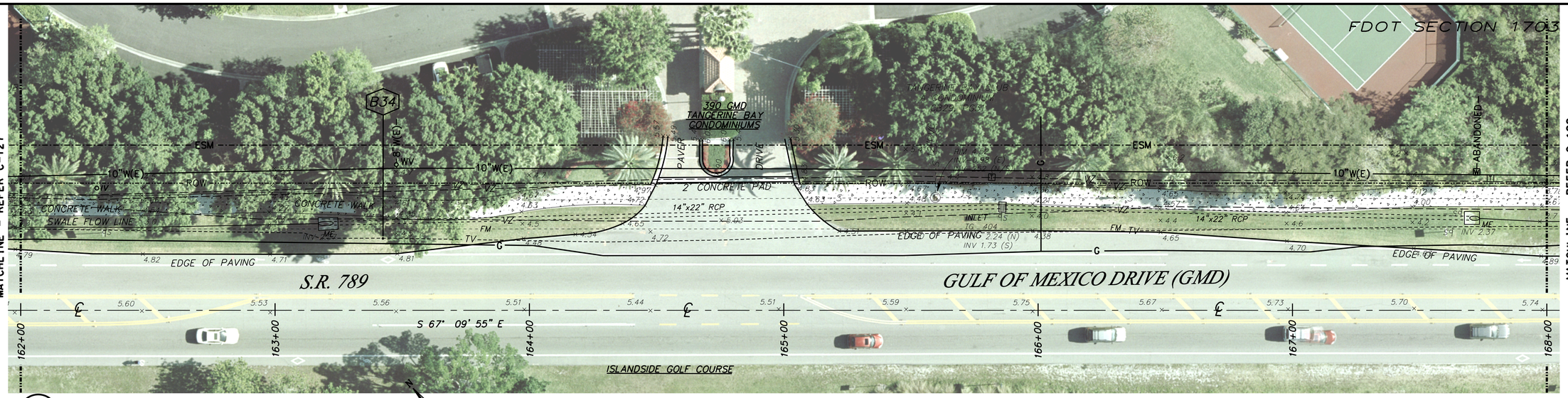

1 C-128 EXISTING ROADWAY, UTILITIES AND AERIAL
STA 162+00 TO 168+00

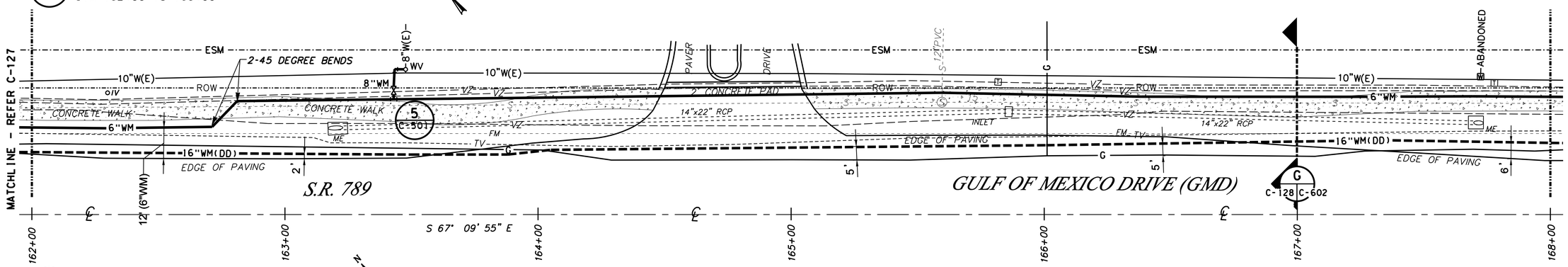

2 C-128 PROPOSED POTABLE WATERLINE PLAN
STA 162+00 TO 168+00

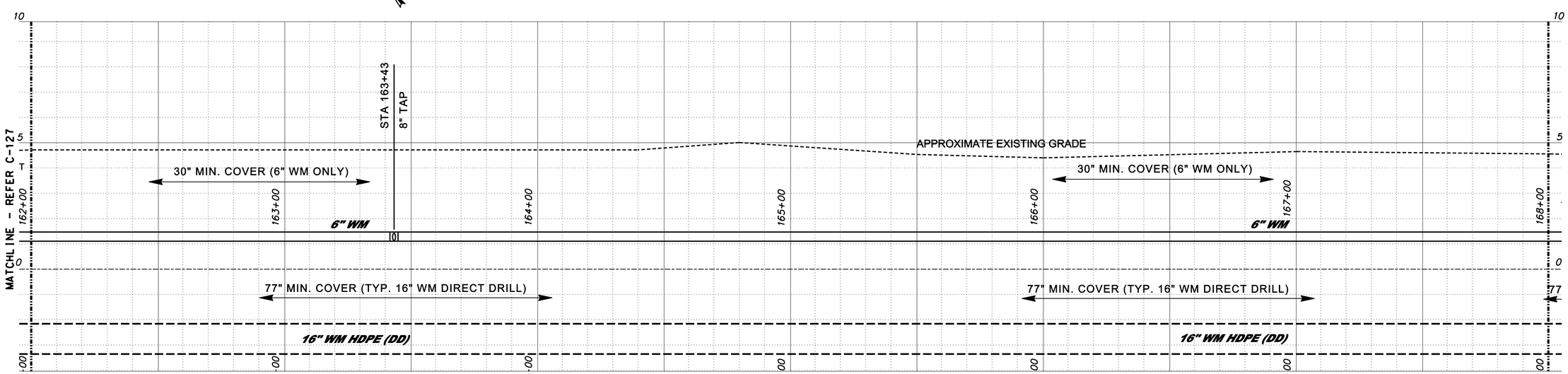

3 C-128 PROPOSED POTABLE WATERLINE PROFILE
STA 162+00 TO 168+00

0 10' 20' 40' 60'
SCALE IN FEET

0 1' 2' 4' 6'
VERTICAL SCALE IN FEET

KEYPLAN
NO SCALE

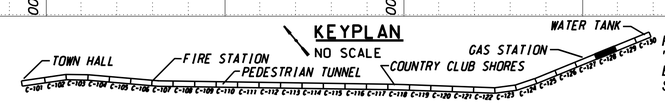

PROFILE NOTE:
"FIELD VERIFY" CONNECTIONS TO EXISTING WM. EXISTING WATER MAIN CONNECTION LOCATIONS SHOWN ARE FOR SCHEMATIC USE ONLY.

Thomas G. Walker, P.E.
Florida PE 31462
Date:

REVISIONS	DATE

DESIGNED BY:	NO.
LSA/TGW	
DRAWN BY:	
ABE	
DATE	
10/17/08	

PROJECT MANAGER: LAURA S. ANDREWS, PE
FILE NAME: LBK WTR C-128.DWG
ACCOUNT:

ENGINEERING, INC.
FL COA# 26755
909 TAMIAMI TRAIL SOUTH, SUITE 210
PORT CHARLOTTE, FLORIDA 33953
PH:(941) 912-9187 FAX:(941) 912-9273

PARTNERSHIP

ENGINEERING VISIONS, INC.
FL COA# 27192
4400 EL CONQUISTADOR PKWY, SUITE 20
BRADENTON, FLORIDA 34203
PH:(941) 970-5622, FAX:(941) 970-5449

UPSIZE POTABLE WATER TRANSMISSION MAIN
TOWN OF LONGBOAT KEY, SARASOTA COUNTY, FLORIDA

WATER LINE PLAN & PROFILE
STA 162+00 TO 168+00

DRWG. NO: C-128
SHT. 38 OF 55

DRAWING SIZE 24" x 36" - USE GRAPHIC SCALE OTHERWISE.