

MATCHLINE - REFER C-125

MATCHLINE - REFER C-125

MATCHLINE - REFER C-125

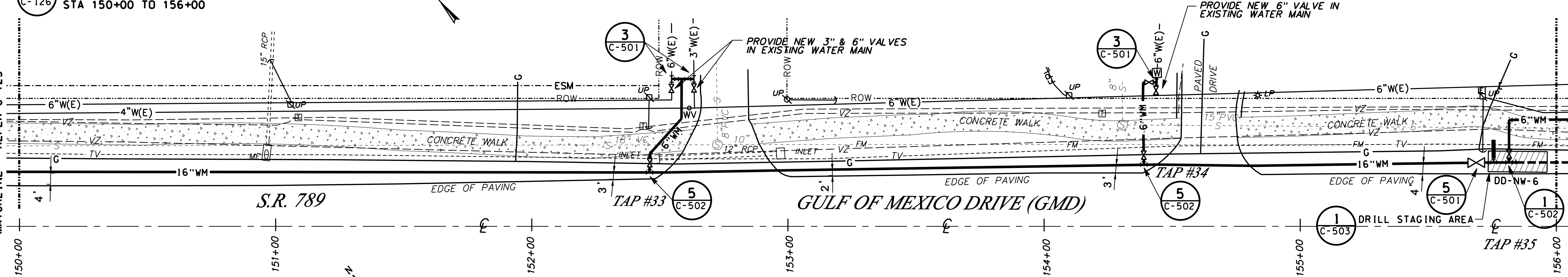
MATCHLINE - REFER C-127

MATCHLINE - REFER C-127

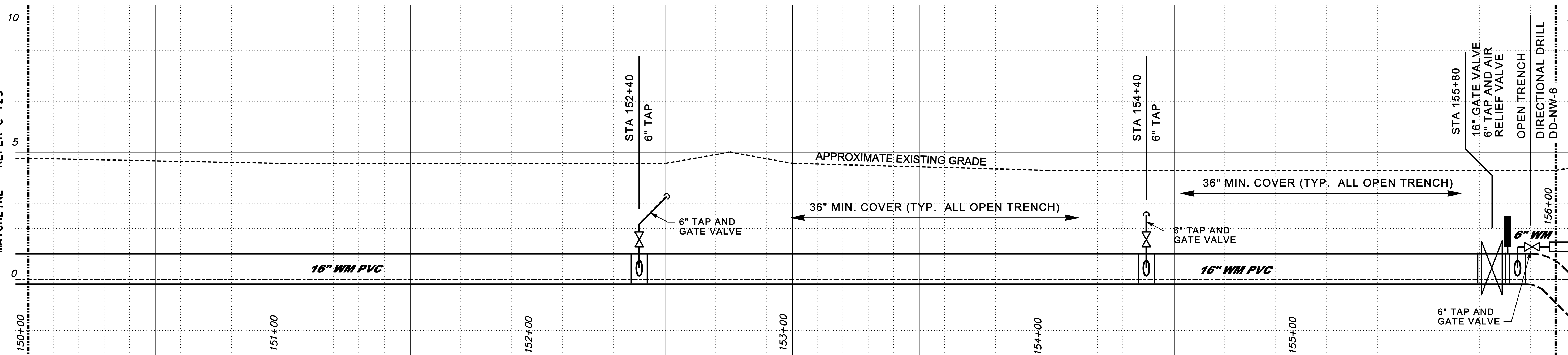
MATCHLINE - REFER C-127




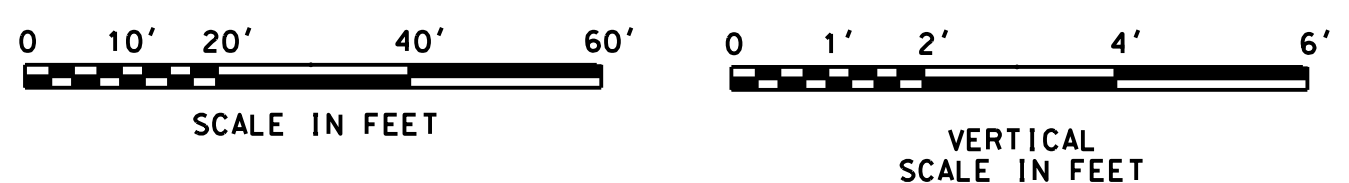
1 EXISTING ROADWAY, UTILITIES AND AERIAL
STA 150+00 TO 156+00



2 PROPOSED POTABLE WATERLINE PLAN
STA 150+00 TO 156+00



3 PROPOSED POTABLE WATERLINE PROFILE
STA 150+00 TO 156+00



PROFILE NOTE:
"FIELD VERIFY" CONNECTIONS TO EXISTING WM.
EXISTING WATER MAIN CONNECTION LOCATIONS
SHOWN ARE FOR SCHEMATIC USE ONLY.

Thomas G. Walker, P.E.
Florida PE 31462

Date:

DESIGNED BY: LSA/TGW	PROJECT MANAGER: LAURA S. ANDREWS, PE	DATE: 10/11/08
DRAWN BY: LKB	FILE NAME: LKB_WTR_C-126.DWG	ACCOUNT:
REVISIONS	NO.	DATE
ENGINEERING VISIONS, INC. FL CO# 27192 4650 S.W. 15th St., Suite 200 Boca Raton, FL 33432 PH: (561) 970-5499 FAX: (561) 970-5498		
ENGINEERING PARTNERSHIP FL CO# 26755 1000 W. US Highway 1, Suite 210 Nokomis, FL 33463 PH: (941) 412-9273		
UPSIZE POTABLE WATER TRANSMISSION MAIN TOWN OF LONGBOAT KEY, SARASOTA COUNTY, FLORIDA		
WATER LINE PLAN & PROFILE STA 150+00 TO 156+00		
DRWG. NO.:	C-126	
SHT. 35 OF 55		