1 C-124 EXISTING ROADWAY, UTILITIES AND AERIAL
STA 138+00 TO 144+00

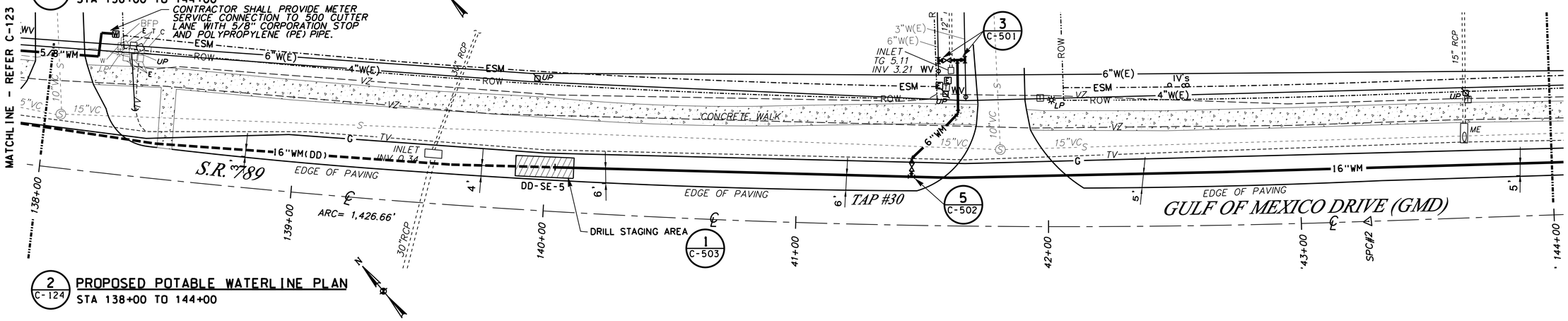

2 C-124 PROPOSED POTABLE WATERLINE PLAN
STA 138+00 TO 144+00

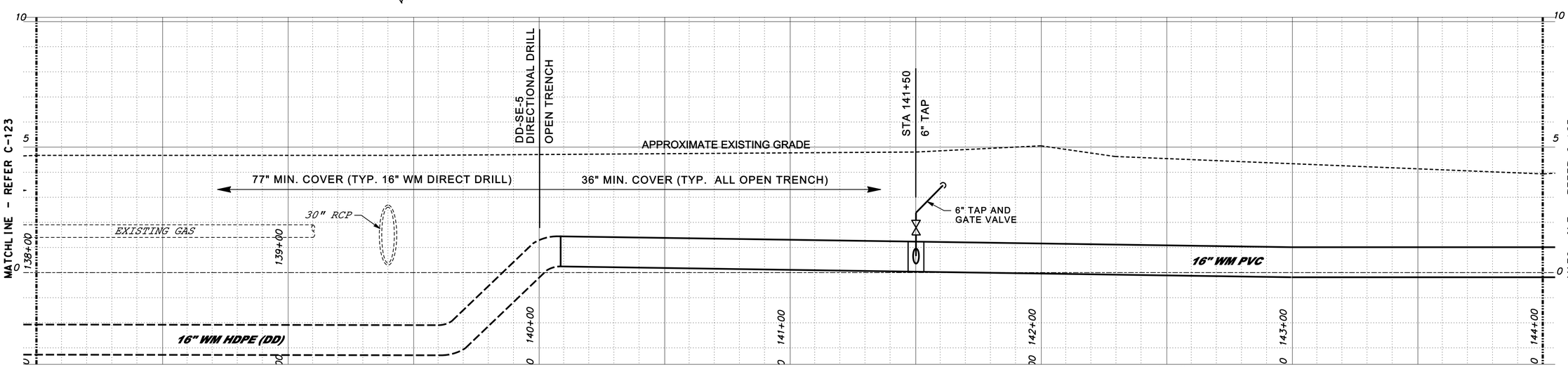

3 C-124 PROPOSED POTABLE WATERLINE PROFILE
STA 138+00 TO 144+00

SCALE IN FEET: 0 10' 20' 40' 60'

VERTICAL SCALE IN FEET: 0 1' 2' 4' 6'

KEYPLAN
NO SCALE

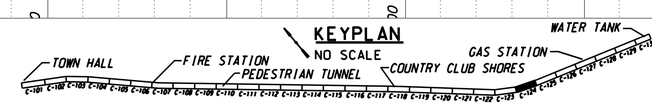

PROFILE NOTE:
"FIELD VERIFY" CONNECTIONS TO EXISTING WM. EXISTING WATER MAIN CONNECTION LOCATIONS SHOWN ARE FOR SCHEMATIC USE ONLY.

Thomas G. Walker, P.E.
Florida PE 31462
Date:

REVISIONS	DATE

DESIGNED BY:	NO.
LSA/TGW	
DRAWN BY:	
ABE	
DATE	
10/17/08	

PROJECT MANAGER: LAURA S. ANDREWS, PE
FILE NAME: LBK WTR C-124.DWG
ACCOUNT:

ENGINEERING, INC.
FL COA# 26755
PARTNERSHIP
809 TAMIAMI TRAIL SOUTH, SUITE 210
PONTE VEDRA BEACH, FLORIDA 32082
PH:(904) 285-8200, FAX:(904) 285-8273

ENGINEERING VISIONS, INC.
FL COA# 27192
4460 EL CONQUISTADOR PKWY, SUITE 2C
SARASOTA, FLORIDA 34233
PH:(941) 870-5622, FAX:(941) 870-5449

UPSIZE POTABLE WATER TRANSMISSION MAIN
TOWN OF LONGBOAT KEY, SARASOTA COUNTY, FLORIDA

WATER LINE PLAN & PROFILE
STA 138+00 TO 144+00

DRWG. NO: C-124
SHT. 33 OF 55

DRAWING SIZE 24" x 36" - USE GRAPHIC SCALE OTHERWISE.