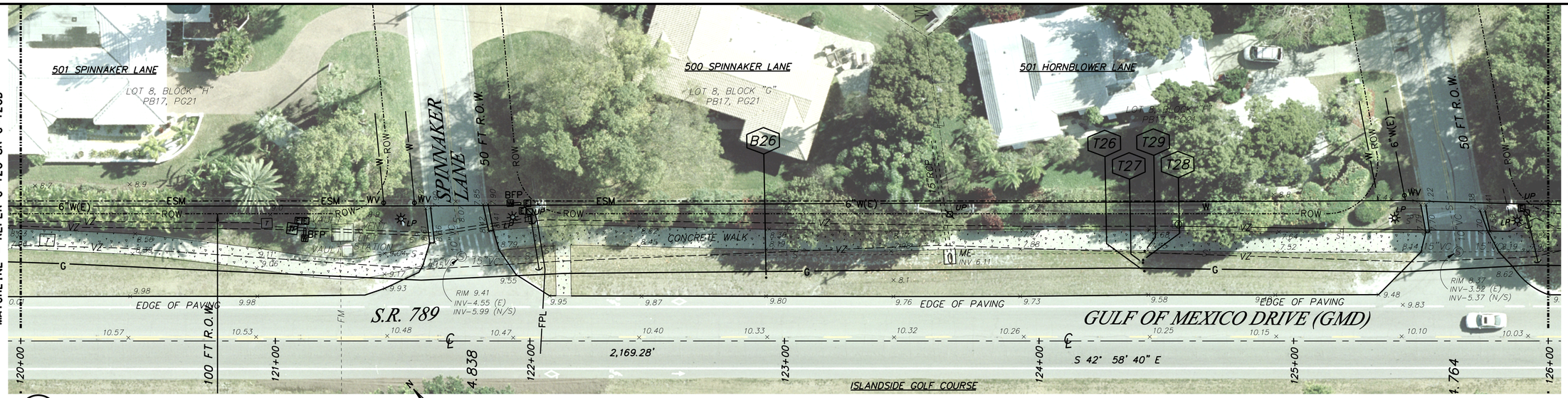

1 C-121 EXISTING ROADWAY, UTILITIES AND AERIAL
STA 120+00 TO 126+00

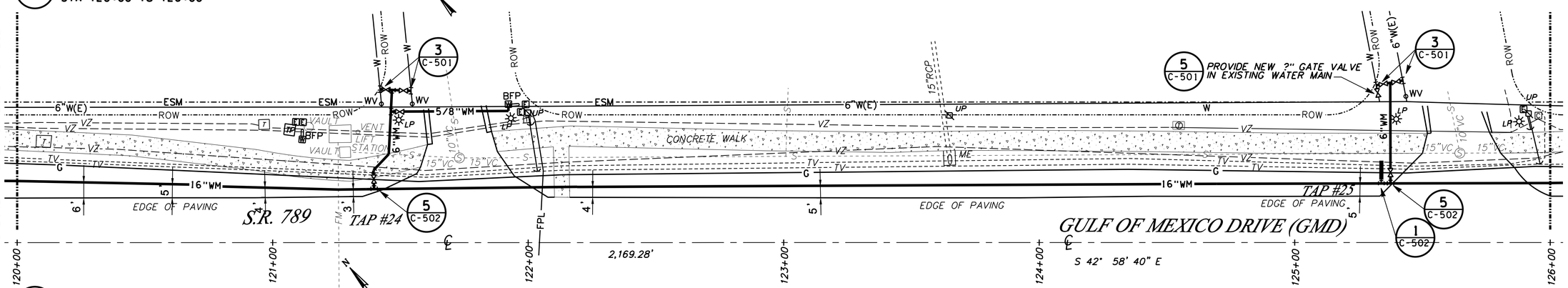

2 C-121 PROPOSED POTABLE WATERLINE PLAN
STA 120+00 TO 126+00

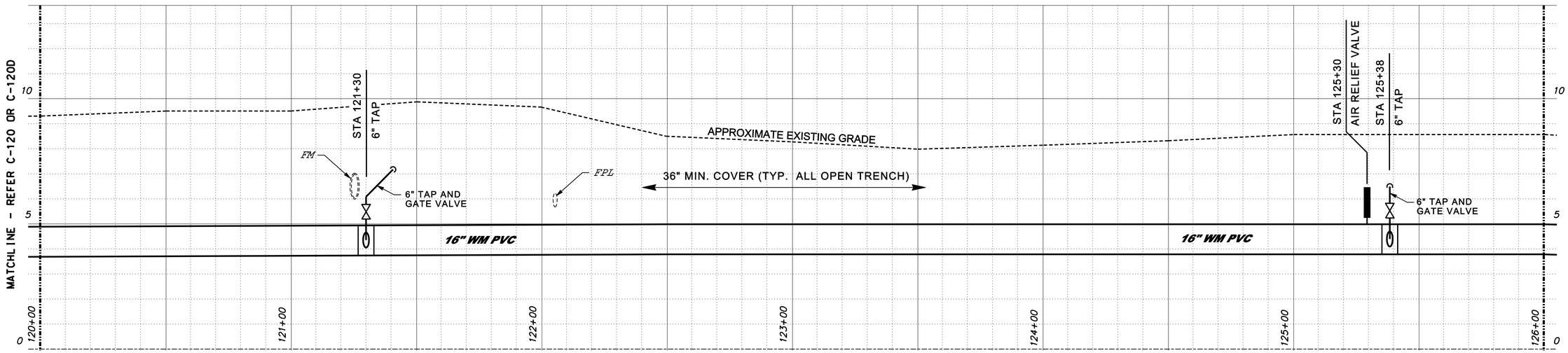

3 C-121 PROPOSED POTABLE WATERLINE PROFILE
STA 120+00 TO 126+00

0 10' 20' 40' 60'
SCALE IN FEET

0 1' 2' 4' 6'
VERTICAL SCALE IN FEET

KEYPLAN
NO SCALE



PROFILE NOTE:
"FIELD VERIFY" CONNECTIONS TO EXISTING WM.
EXISTING WATER MAIN CONNECTION LOCATIONS SHOWN ARE FOR SCHEMATIC USE ONLY.

Date:

Thomas G. Walker, P.E.
Florida PE 31462

NO.	REVISIONS	DATE

DESIGNED BY: LSA/TGW
DRAWN BY: ABE
DATE 10/17/08

PROJECT MANAGER: LAURA S. ANDREWS, PE
FILE NAME: LBK WTR C-121.DWG
ACCOUNT:

GW ENGINEERING, INC.
FL COA# 26755
909 TAMIAMI TRAIL SOUTH, SUITE 210
NOKOMIS, FLORIDA 34275-3180
PH:(941) 412-9187 FAX:(941) 412-9273

PARTNERSHIP

ENGINEERING VISIONS, INC.
FL COA# 27192
4400 EL CONQUISTADOR PKWY, SUITE 26
BRADENTON, FLORIDA 34210
PH:(941) 870-5622, FAX:(941) 870-5449

UPSIZE POTABLE WATER TRANSMISSION MAIN
TOWN OF LONGBOAT KEY, SARASOTA COUNTY, FLORIDA

WATER LINE PLAN & PROFILE
STA 120+00 TO 126+00

DRWG. NO: C-121

SHT. 30 OF 55

DRAWING SIZE 24" x 36" - USE GRAPHIC SCALE OTHERWISE.