

MATCHLINE - REFER C-119D

MATCHLINE - REFER C-119D

MATCHLINE - REFER C-119D


MATCHLINE - REFER C-121

MATCHLINE - REFER C-121

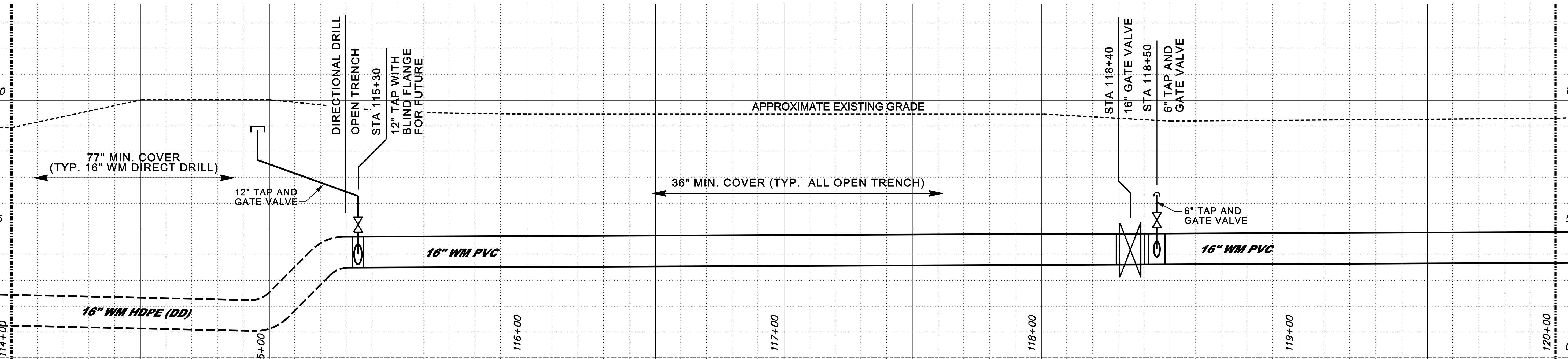
MATCHLINE - REFER C-121




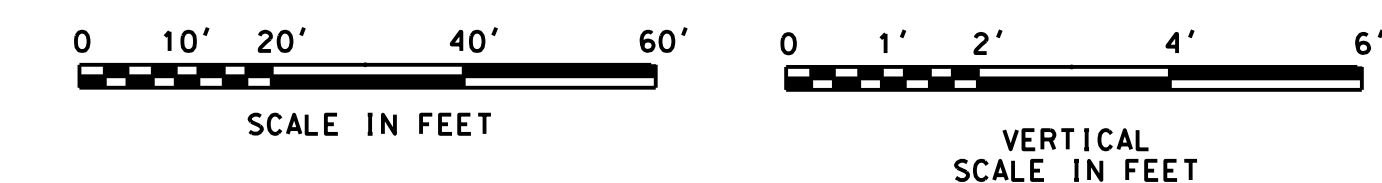
**1 EXISTING ROADWAY, UTILITIES AND AERIAL**  
 STA 114+00 TO 120+00



**2 PROPOSED POTABLE WATERLINE PLAN**  
 STA 114+00 TO 120+00



**3 PROPOSED POTABLE WATERLINE PROFILE**  
 STA 114+00 TO 120+00



PROFILE NOTE:  
 "FIELD VERIFY" CONNECTIONS TO EXISTING WM.  
 EXISTING WATER MAIN CONNECTION LOCATIONS  
 SHOWN ARE FOR SCHEMATIC USE ONLY.

Thomas G. Walker, P.E.  
 Florida PE 31462

Date:

DESIGNED BY: NO.	PROJECT MANAGER:	DATE
LSA/TGW	LAURA S. ANDREWS, PE	
DRAWN BY:	FILE NAME:	REVISIONS
ABE	LBK_WTR_C-120D.DWG	
DATE	ACCOUNT:	
10/17/08		
<b>UPSIZE POTABLE WATER TRANSMISSION MAIN</b> TOWN OF LONGBOAT KEY, SARASOTA COUNTY, FLORIDA		
WATER LINE PLAN & PROFILE STA 114+00 TO 120+00 DD OPTION 2		
DRWG. NO.:	C-120D	
SHT. 29 OF 55	DRAWING SIZE 24" x 36" - USE GRAPHIC SCALE OTHERWISE.	