

MATCHLINE - REFER C-119

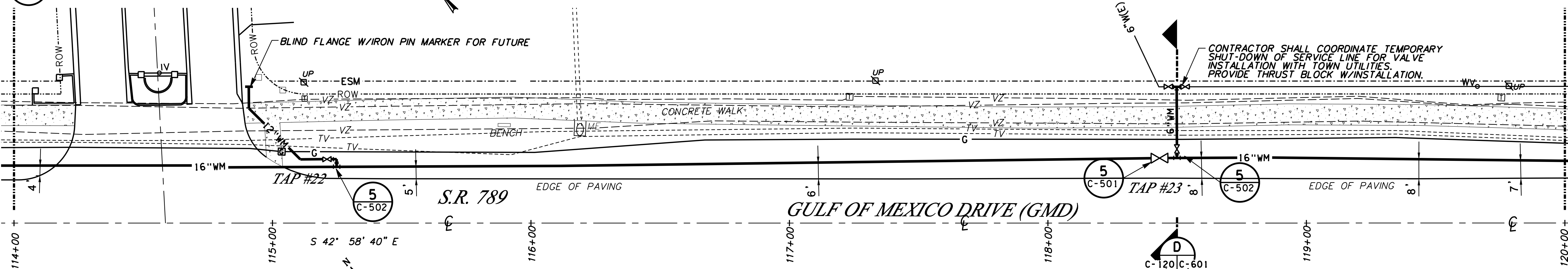
MATCHLINE - REFER C-121



1 EXISTING ROADWAY, UTILITIES AND AERIAL
C-120 STA 114+00 TO 120+00

MATCHLINE - REFER C-119

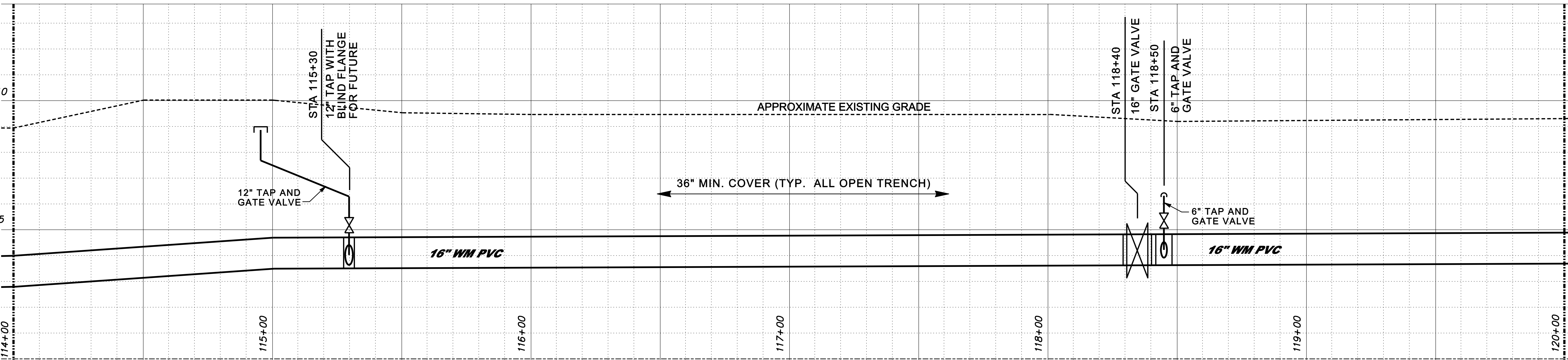
MATCHLINE - REFER C-121




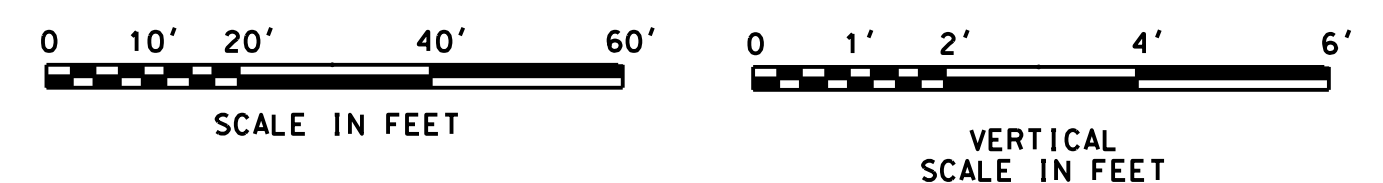
2 PROPOSED POTABLE WATERLINE PLAN
C-120 STA 114+00 TO 120+00

MATCHLINE - REFER C-119

MATCHLINE - REFER C-121



3 PROPOSED POTABLE WATERLINE PROFILE
C-120 STA 114+00 TO 120+00



PROFILE NOTE:
"FIELD VERIFY" CONNECTIONS TO EXISTING WM.
EXISTING WATER MAIN CONNECTION LOCATIONS
SHOWN ARE FOR SCHEMATIC USE ONLY.

Thomas G. Walker, P.E.
Florida PE 31462

Date:

DESIGNED BY: NO.	REVISIONS	DATE
PROJECT MANAGER: LAURA S. ANDREWS, PE		
FILE NAME: LBK WTR C-120.DWG		
DATE		10/11/08
ACCOUNT:		
ENGINEERING PARTNERSHIP INC. FL CO# 26755		
ENGINEERING VISIONS, INC. FL CO# 27192		
UPSIZE POTABLE WATER TRANSMISSION MAIN TOWN OF LONGBOAT KEY, SARASOTA COUNTY, FLORIDA		
WATER LINE PLAN & PROFILE STA 114+00 TO 120+00		
DRWG. NO.:		C-120
SHT. 28 OF 55		