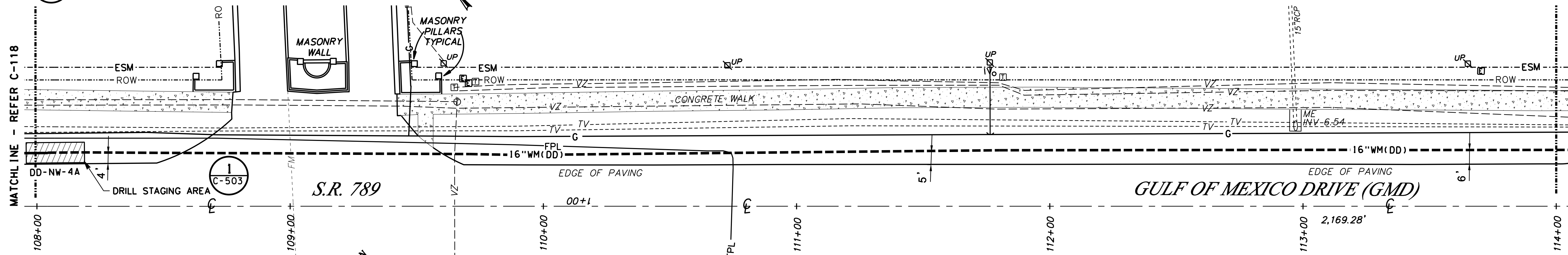
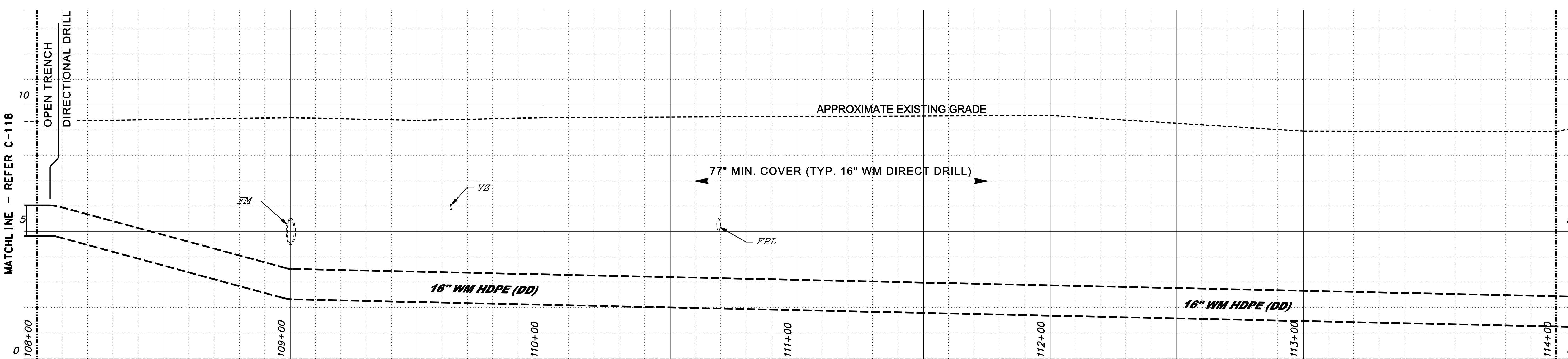



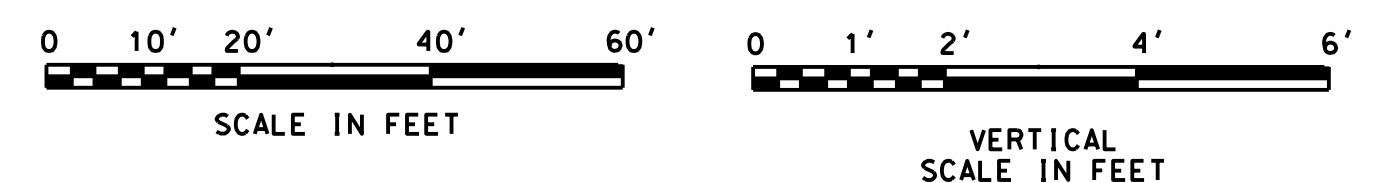
**1 EXISTING ROADWAY, UTILITIES AND AERIAL**  
 STA 108+00 TO 114+00



**2 PROPOSED POTABLE WATERLINE PLAN**  
 STA 108+00 TO 114+00



**3 PROPOSED POTABLE WATERLINE PROFILE**  
 STA 108+00 TO 114+00



**PROFILE NOTE:**  
 "FIELD VERIFY" CONNECTIONS TO EXISTING WM.  
 EXISTING WATER MAIN CONNECTION LOCATIONS  
 SHOWN ARE FOR SCHEMATIC USE ONLY.

Thomas G. Walker, P.E.  
 Florida PE 31462

Date:

<b>ENGINEERING VISIONS, INC.</b> PARTNERSHIP 4605 W. BOULEVARD, SUITE 210 BOCA RATON, FLORIDA 33433 PH: (954) 870-5499, FAX: (954) 870-5499	PROJECT MANAGER: <b>LAURA S. ANDREWS, PE</b>	DESIGNED BY: <b>LSA/TGW</b>	DATE: <b>10/17/08</b>
	FILE NAME: <b>LBK WTR C-119D.DWG</b>	DRAWN BY: <b>ABE</b>	REVISIONS
<b>UPSIZED POTABLE WATER TRANSMISSION MAIN</b> TOWN OF LONGBOAT KEY, SARASOTA COUNTY, FLORIDA	ACCOUNT: <b>LBK WTR C-119D.DWG</b>		
<b>WATER LINE PLAN &amp; PROFILE</b> STA 108+00 TO 114+00 DD OPTION 2	DRWG. NO.: <b>C-119D</b>		