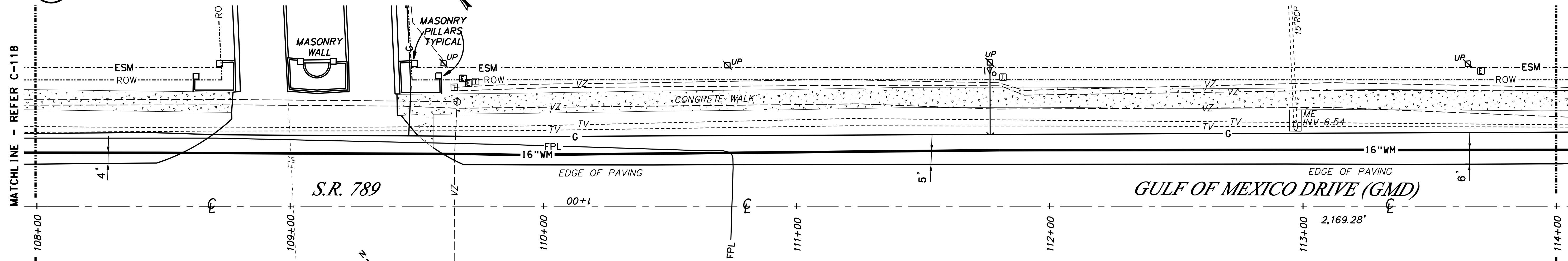
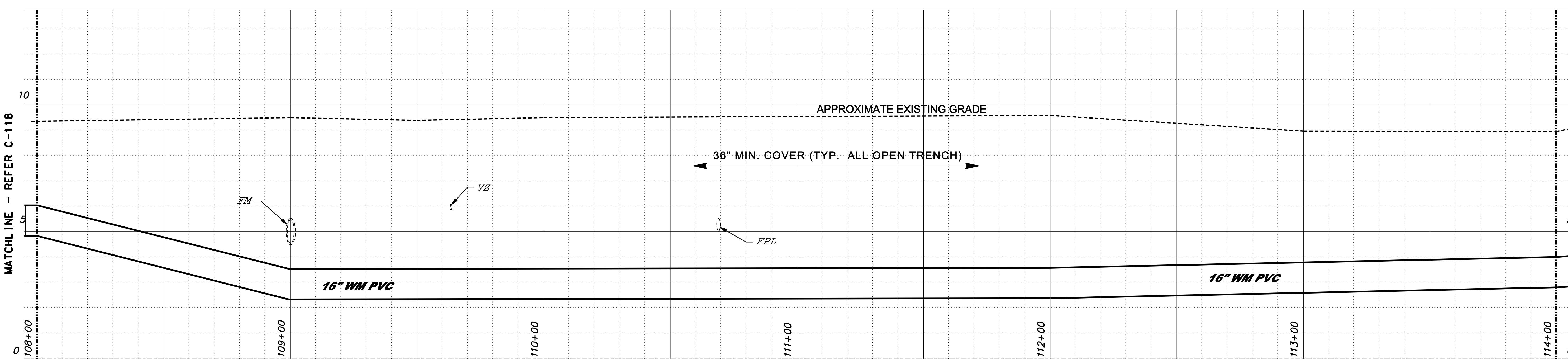



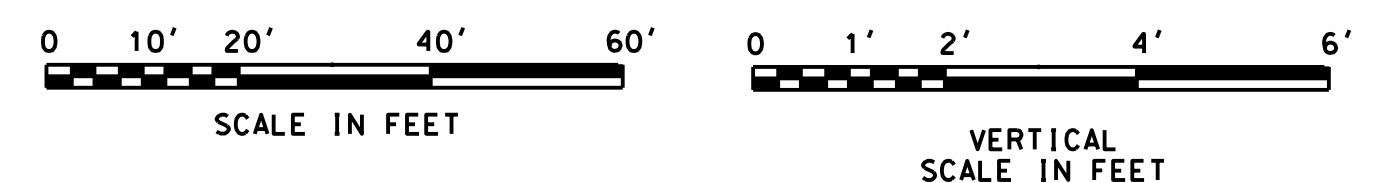
1 EXISTING ROADWAY, UTILITIES AND AERIAL
C-119 STA 108+00 TO 114+00



2 PROPOSED POTABLE WATERLINE PLAN
C-119 STA 108+00 TO 114+00



3 PROPOSED POTABLE WATERLINE PROFILE
C-119 STA 108+00 TO 114+00



PROFILE NOTE:
"FIELD VERIFY" CONNECTIONS TO EXISTING WM.
EXISTING WATER MAIN CONNECTION LOCATIONS
SHOWN ARE FOR SCHEMATIC USE ONLY.

Thomas G. Walker, P.E.
Florida PE 31462

Date:

DESIGNED BY: LSA/TGW	DATE: 10/17/08
PROJECT MANAGER: LAURA S. ANDREWS, PE	REVISIONS:
FILE NAME: LBK WTR C-119.DWG	DATE:
ACCOUNT:	DATE:
ENGINEERING VISIONS, INC. FL CO# 277192 4050 W. BOULEVARD, SUITE 200 BOCA RATON, FLORIDA 33433 PH: (954) 870-5822, FAX: (954) 870-5449	
UPSIZE POTABLE WATER TRANSMISSION MAIN TOWN OF LONGBOAT KEY, SARASOTA COUNTY, FLORIDA	
WATER LINE PLAN & PROFILE STA 108+00 TO 114+00	
DRWG. NO.: C-119	SHT. 26 OF 55