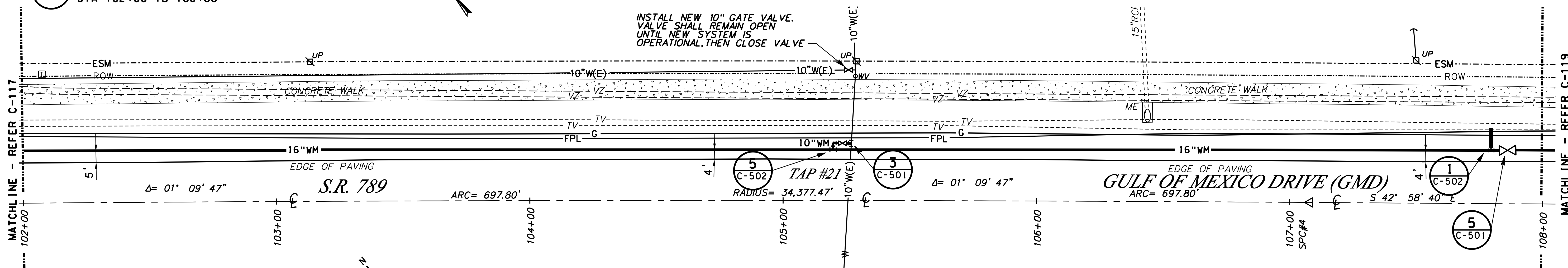
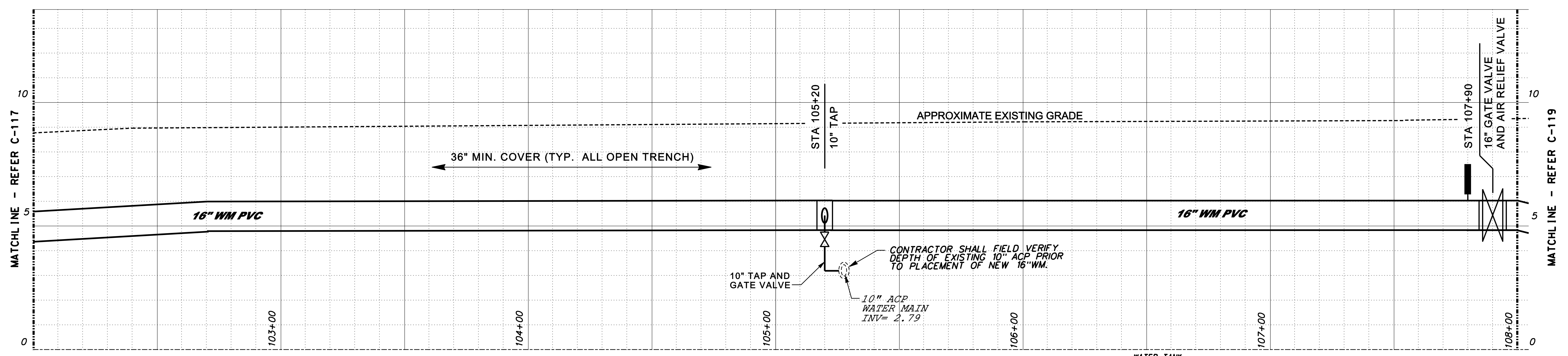



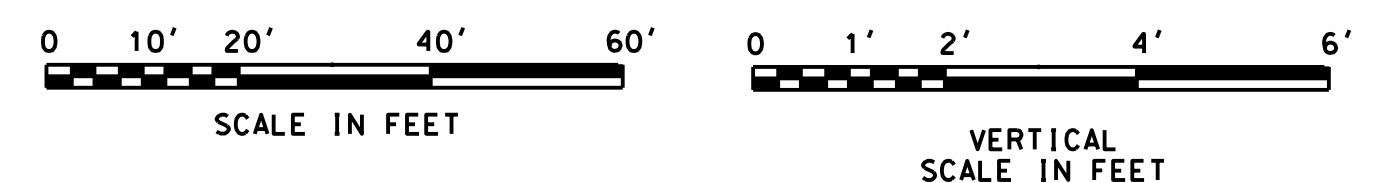
1 EXISTING ROADWAY, UTILITIES AND AERIAL
C-118 STA 102+00 TO 108+00



2 PROPOSED POTABLE WATERLINE PLAN
C-118 STA 102+00 TO 108+00



3 PROPOSED POTABLE WATERLINE PROFILE
C-118 STA 102+00 TO 108+00



PROFILE NOTE:
"FIELD VERIFY" CONNECTIONS TO EXISTING WM.
EXISTING WATER MAIN CONNECTION LOCATIONS
SHOWN ARE FOR SCHEMATIC USE ONLY.

Thomas G. Walker, P.E.
Florida PE 31462

Date:

DESIGNED BY: NO.	PROJECT MANAGER:	ENGINEERING, INC.	UPSIZE POTABLE WATER TRANSMISSION MAIN	DRWG. NO.:
LSATON	LAURA S. ANDREWS, PE	VISIONS, INC.	TOWN OF LONGBOAT KEY, SARASOTA COUNTY, FLORIDA	C-118
DRAWN BY:	FILE NAME:	FL COAH# 20755	STA 102+00 TO 108+00	SHT. 25 OF 55
DATE	LBK WTR C-118.DWG	FL COAH# 27192		
10/11/08		FL COAH# 28026		
	ACCOUNT:	FL COAH# 28027		
		FL COAH# 28028		
		FL COAH# 28029		
		FL COAH# 28030		
		FL COAH# 28031		
		FL COAH# 28032		
		FL COAH# 28033		
		FL COAH# 28034		
		FL COAH# 28035		
		FL COAH# 28036		
		FL COAH# 28037		
		FL COAH# 28038		
		FL COAH# 28039		
		FL COAH# 28040		
		FL COAH# 28041		
		FL COAH# 28042		
		FL COAH# 28043		
		FL COAH# 28044		
		FL COAH# 28045		
		FL COAH# 28046		
		FL COAH# 28047		
		FL COAH# 28048		
		FL COAH# 28049		
		FL COAH# 28050		