1 C-117 EXISTING ROADWAY, UTILITIES AND AERIAL
STA 96+00 TO 102+00

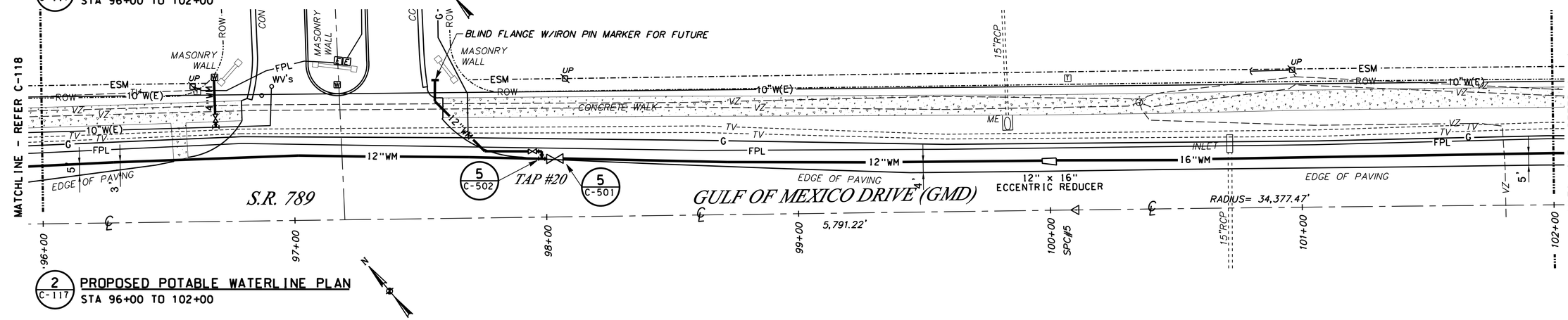

2 C-117 PROPOSED POTABLE WATERLINE PLAN
STA 96+00 TO 102+00

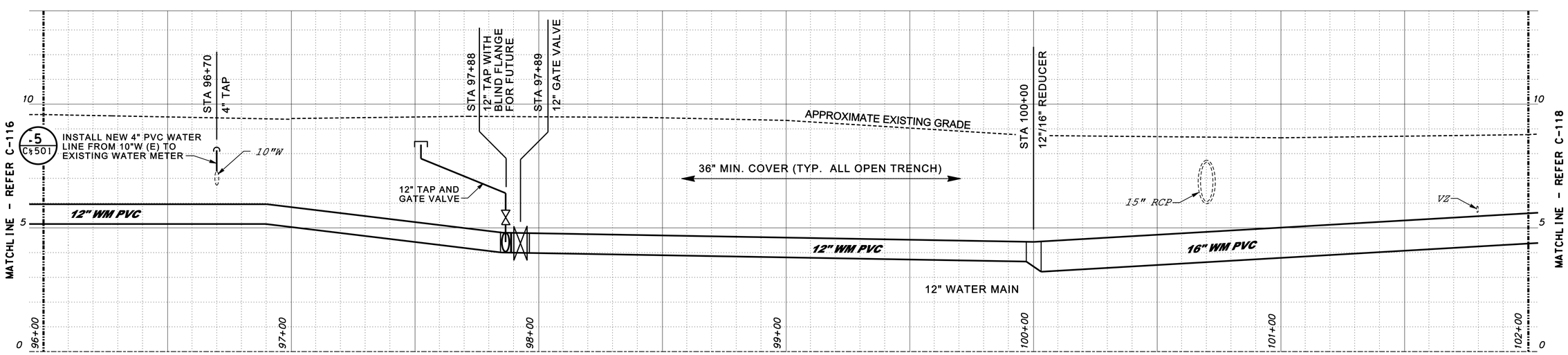

3 C-117 PROPOSED POTABLE WATERLINE PROFILE
STA 96+00 TO 102+00

0 10' 20' 40' 60'
SCALE IN FEET

0 1' 2' 4' 6'
VERTICAL SCALE IN FEET

KEYPLAN
NO SCALE



PROFILE NOTE:
"FIELD VERIFY" CONNECTIONS TO EXISTING WM. EXISTING WATER MAIN CONNECTION LOCATIONS SHOWN ARE FOR SCHEMATIC USE ONLY.

Date:
Thomas G. Walker, P.E.
Florida PE 31462

REVISIONS		
NO.		DATE

DESIGNED BY: LSA/TGW
DRAWN BY: ABE
DATE 10/17/08
PROJECT MANAGER: LAURA S. ANDREWS, PE
FILE NAME: LBK WTR C-117.DWG
ACCOUNT:

ENGINEERING PARTNERSHIP
FL COA# 26755
809 TAMIAMI TRAIL SOUTH, SUITE 210
PONCE INLET, FLORIDA 32127
PH:(941) 412-9187 FAX:(941) 412-9273

ENGINEERING VISIONS, INC.
FL COA# 27192
4400 EL CONQUISTADOR PKWY, SUITE 2
LAKEWOOD RANCH, FLORIDA 34211
PH:(941) 870-5622 FAX:(941) 870-5449

UPSIZE POTABLE WATER TRANSMISSION MAIN
TOWN OF LONGBOAT KEY, SARASOTA COUNTY, FLORIDA

WATER LINE PLAN & PROFILE
STA 96+00 TO 102+00

DRWG. NO: C-117
SHT. 24 OF 55

DRAWING SIZE 24" x 36" - USE GRAPHIC SCALE OTHERWISE.