

FDOT SECTION 17030000

MATCHLINE - REFER C-113

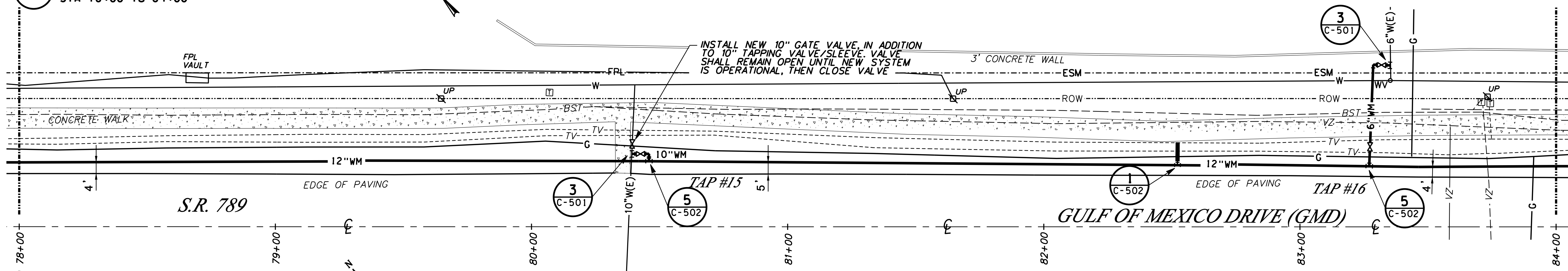
MATCHLINE - REFER C-115



1 EXISTING ROADWAY, UTILITIES AND AERIAL
C-114 STA 78+00 TO 84+00

MATCHLINE - REFER C-113

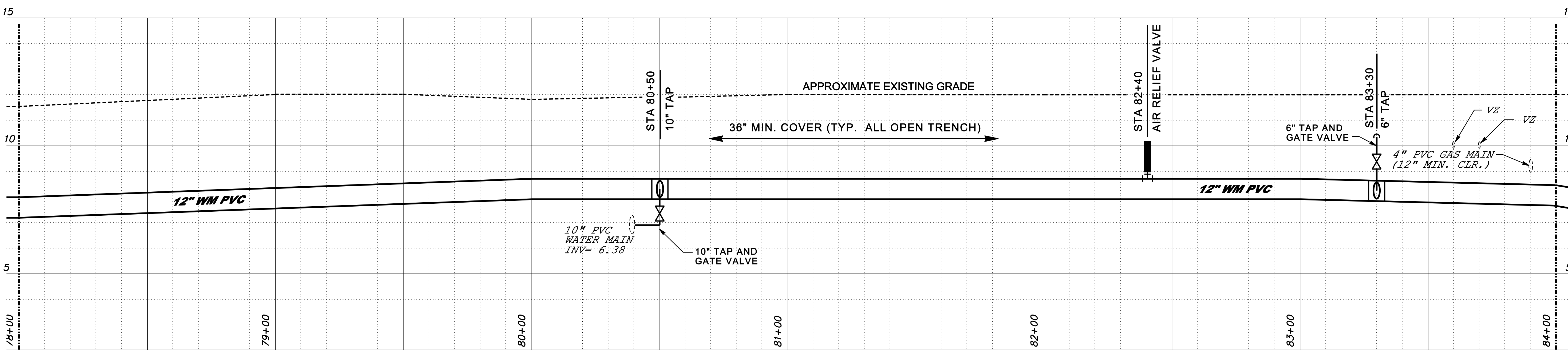
MATCHLINE - REFER C-115




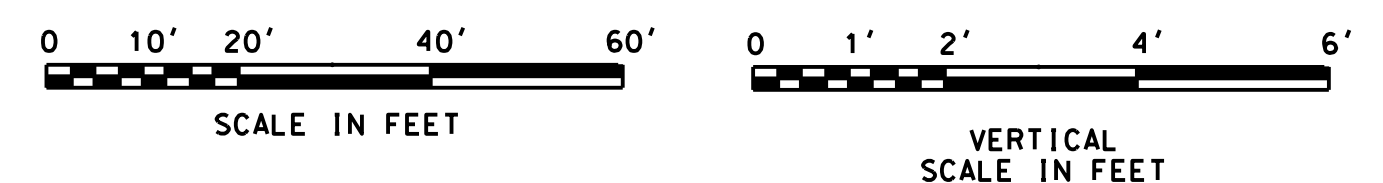
2 PROPOSED POTABLE WATERLINE PLAN
C-114 STA 78+00 TO 84+00

MATCHLINE - REFER C-113

MATCHLINE - REFER C-115



3 PROPOSED POTABLE WATERLINE PROFILE
C-114 STA 78+00 TO 84+00



PROFILE NOTE:
"FIELD VERIFY" CONNECTIONS TO EXISTING WM.
EXISTING WATER MAIN CONNECTION LOCATIONS
SHOWN ARE FOR SCHEMATIC USE ONLY.

Thomas G. Walker, P.E.
Florida PE 31462

Date:

DESIGNED BY: LSA/TGW	PROJECT MANAGER: LAURA S. ANDREWS, PE	DATE: 10/17/08
DRAWN BY: ABE	FILE NAME: LBK WTR C-114.DWG	DATE: 10/17/08
ACCOUNT:	ACCOUNT:	ACCOUNT:
REVISIONS	REVISIONS	REVISIONS
DATE	DATE	DATE
UPSIZE POTABLE WATER TRANSMISSION MAIN TOWN OF LONGBOAT KEY, SARASOTA COUNTY, FLORIDA		
WATER LINE PLAN & PROFILE STA 78+00 TO 84+00		
DRWG. NO.:	C-114	
SHT. 21 OF 55		