

MATCHLINE - REFER C-110

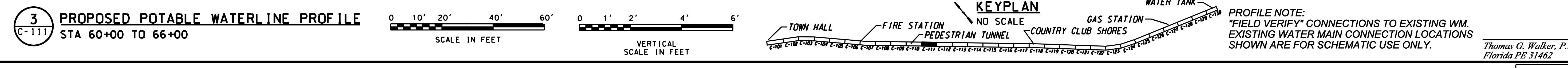
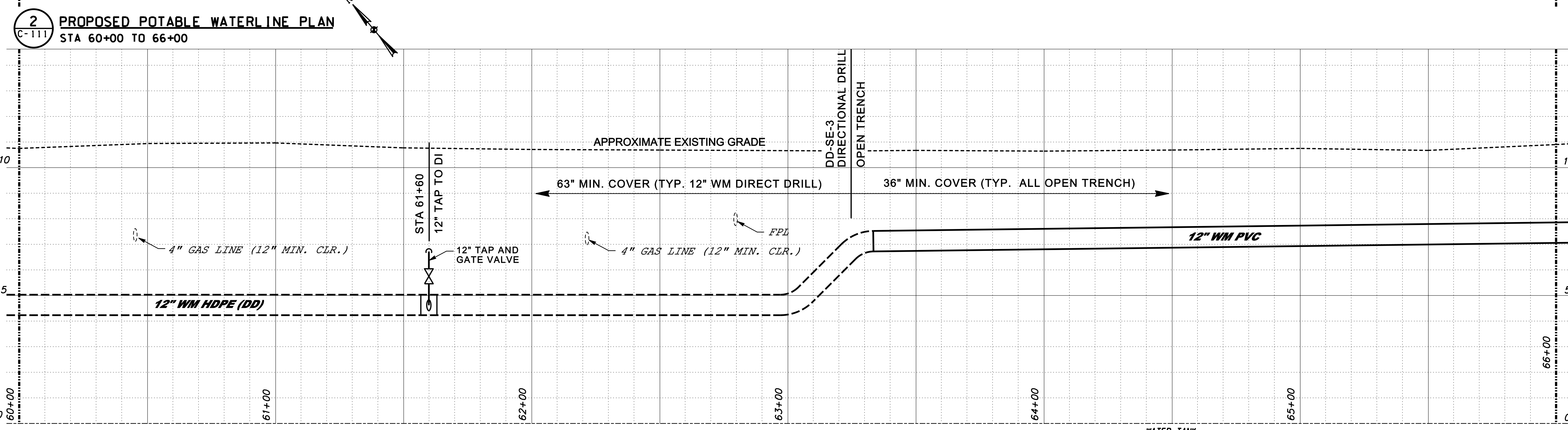
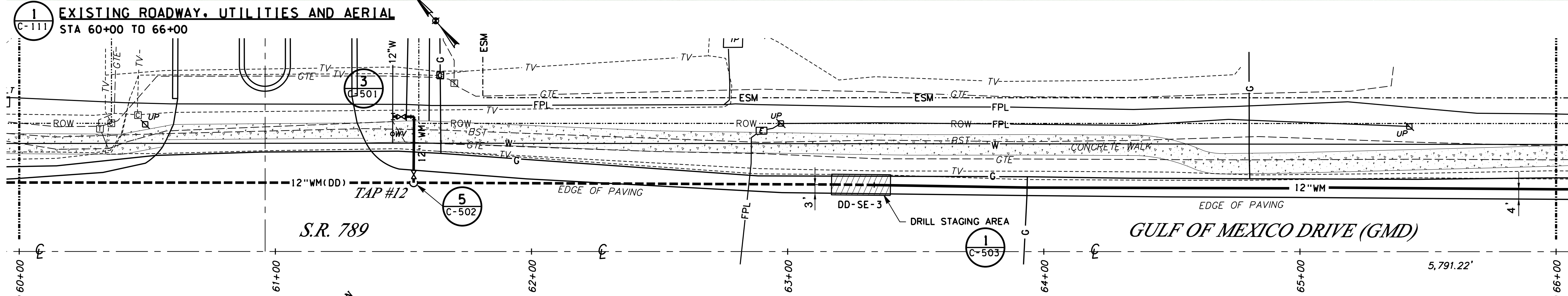

MATCHLINE - REFER C-110

MATCHLINE - REFER C-110

MATCHLINE - REFER C-112

MATCHLINE - REFER C-112


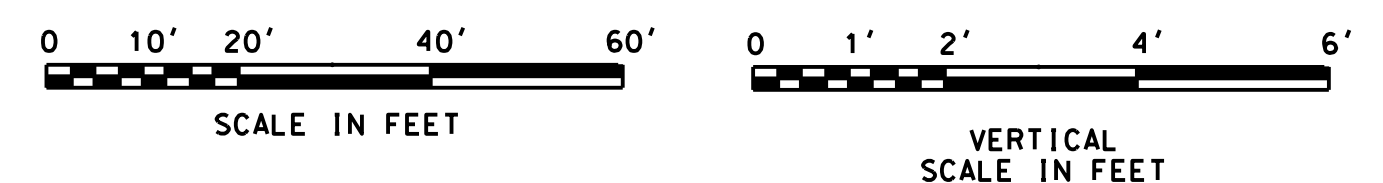
MATCHLINE - REFER C-112



**1** EXISTING ROADWAY, UTILITIES AND AERIAL  
C-111 STA 60+00 TO 66+00

**2** PROPOSED POTABLE WATERLINE PLAN  
C-111 STA 60+00 TO 66+00

**3** PROPOSED POTABLE WATERLINE PROFILE  
C-111 STA 60+00 TO 66+00



PROFILE NOTE:  
"FIELD VERIFY" CONNECTIONS TO EXISTING WM.  
EXISTING WATER MAIN CONNECTION LOCATIONS  
SHOWN ARE FOR SCHEMATIC USE ONLY.

Thomas G. Walker, P.E.  
Florida PE 31462

Date:

DESIGNED BY:	PROJECT MANAGER:	FILE NAME:	ACCOUNT:
LSA/TGW	LAURA S. ANDREWS, PE	LBK_WTR_C-111.DWG	
DATE	DATE	DATE	DATE
10/17/08	10/17/08	10/17/08	10/17/08

REVISIONS	DATE

**UPSIZE POTABLE WATER TRANSMISSION MAIN**  
TOWN OF LONGBOAT KEY,  
SARASOTA COUNTY, FLORIDA

**WATER LINE PLAN & PROFILE**  
STA 60+00 TO 66+00

DRWG. NO:  
**C-111**  
SHT. 18 OF 55