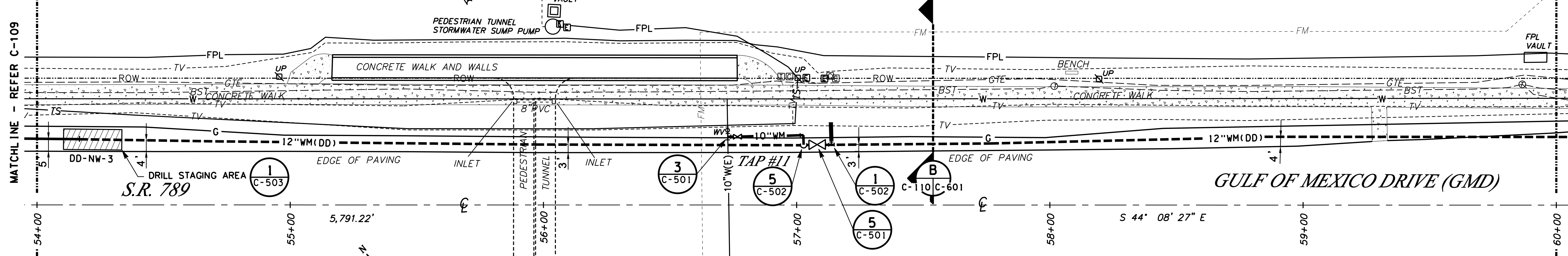
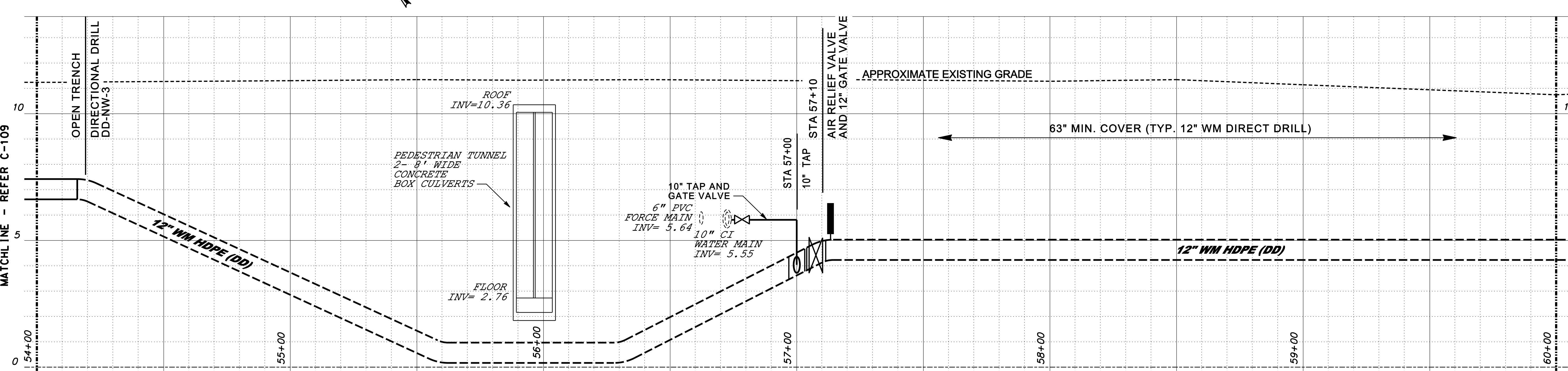



1 EXISTING ROADWAY, UTILITIES AND AERIAL
 STA 54+00 TO 60+00



2 PROPOSED POTABLE WATERLINE PLAN
 STA 54+00 TO 60+00



3 PROPOSED POTABLE WATERLINE PROFILE
 STA 54+00 TO 60+00



PROFILE NOTE:
 "FIELD VERIFY" CONNECTIONS TO EXISTING WM.
 EXISTING WATER MAIN CONNECTION LOCATIONS
 SHOWN ARE FOR SCHEMATIC USE ONLY.

Thomas G. Walker, P.E.
 Florida PE 31462

DESIGNED BY: NO.	PROJECT MANAGER:	ENGINEERING, INC.	FL COAH# 20755
LSAT/GW	LAURA S. ANDREWS, PE	VISIONS, INC.	FL COAH# 27192
DRAWN BY:	FILE NAME:	TOWN OF LONGBOAT KEY,	FL COAH# 50927
DATE	LBK WTR C-110.DWG	SARASOTA COUNTY, FLORIDA	SARASOTA COUNTY, FLORIDA
10/11/08	ACCOUNT:		

NO.	REVISIONS	DATE

DRWG. NO: **C-110**
 SHT. 16 OF 55