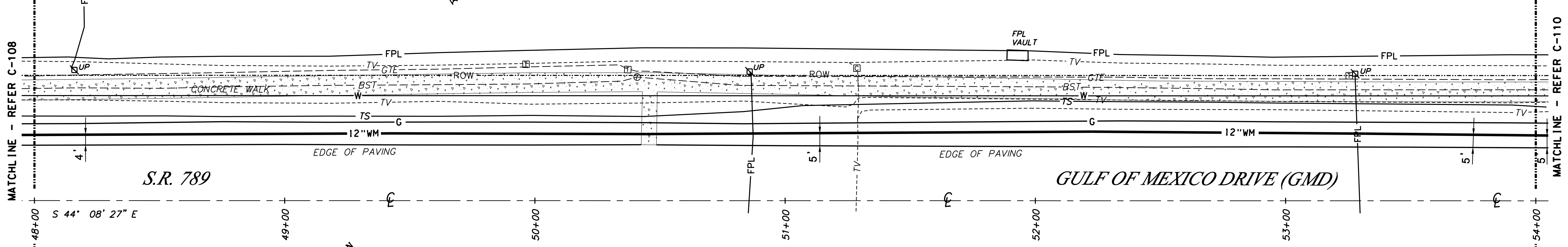


FDOT SECTION 17030000

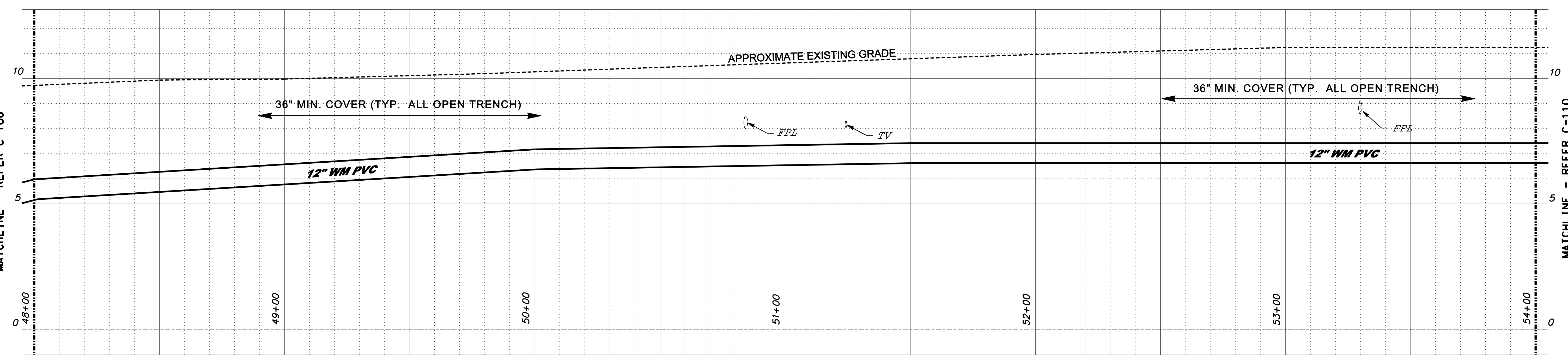
HARBORSIDE GOLF COURSE




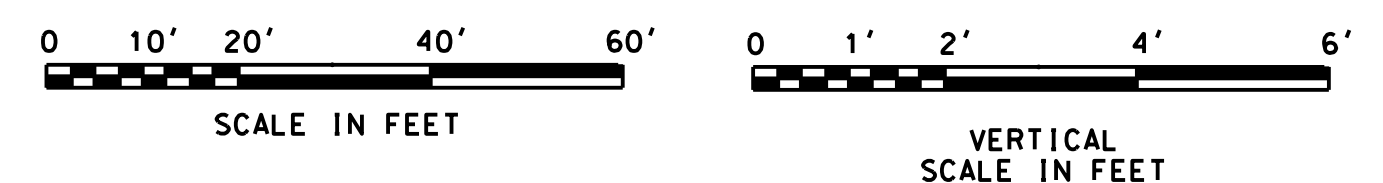
1
C-109
EXISTING ROADWAY, UTILITIES AND AERIAL
STA 48+00 TO 54+00



2
C-109
PROPOSED POTABLE WATERLINE PLAN
STA 48+00 TO 54+00



3
C-109
PROPOSED POTABLE WATERLINE PROFILE
STA 48+00 TO 54+00



PROFILE NOTE:
"FIELD VERIFY" CONNECTIONS TO EXISTING WM.
EXISTING WATER MAIN CONNECTION LOCATIONS
SHOWN ARE FOR SCHEMATIC USE ONLY.

Thomas G. Walker, P.E.
Florida PE 31462

Date:

DESIGNED BY: NO.	REVISIONS	DATE
LSA/TGW		
PROJECT MANAGER:		
LAURA S. ANDREWS, PE		
DRAWN BY:		
FILE NAME:		
LBK WTR C-109.DWG		
DATE		
10/11/08		
ACCOUNT:		
ENGINEERING PARTNERSHIP		
ENGINEERING VISIONS, INC.		
FL CO# 27192		
4050 W. GOLF COURSE BLVD., SUITE 210		
MOBILE, ALABAMA 36688		
PH: (904) 870-5449		
FL CO# 20755		
1000 W. LORAIN BLVD., SUITE 210		
MOBILE, ALABAMA 36688		
PH: (904) 412-9187, FAX: (904) 412-9273		
UPSIZE POTABLE WATER TRANSMISSION MAIN		
TOWN OF LONGBOAT KEY, SARASOTA COUNTY, FLORIDA		
WATER LINE PLAN & PROFILE		
STA 48+00 TO 54+00		
DRWG. NO. C-109		
SHT. 14 OF 55		