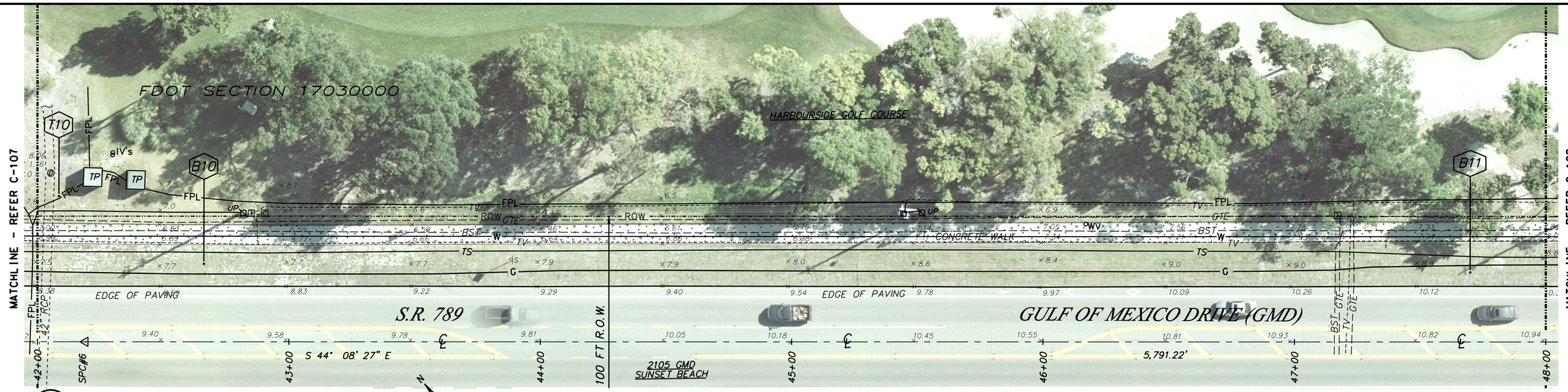

1 C-108 EXISTING ROADWAY, UTILITIES AND AERIAL
STA 42+00 TO 48+00

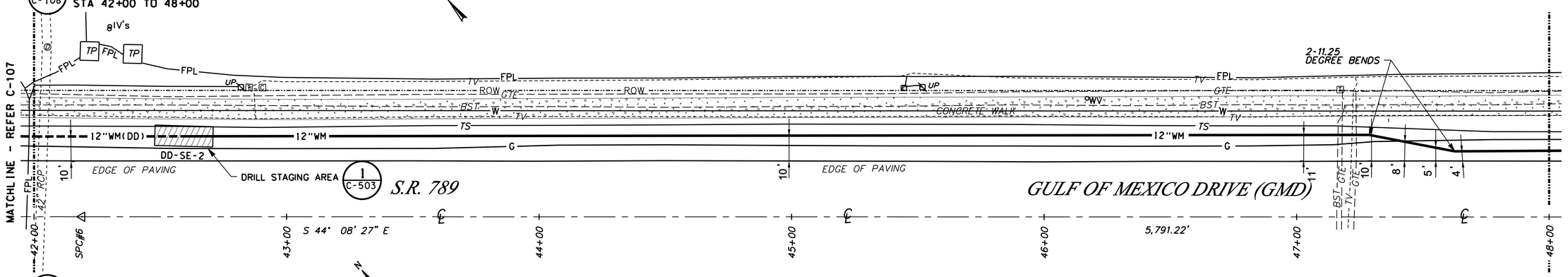

2 C-108 PROPOSED POTABLE WATERLINE PLAN
STA 42+00 TO 48+00

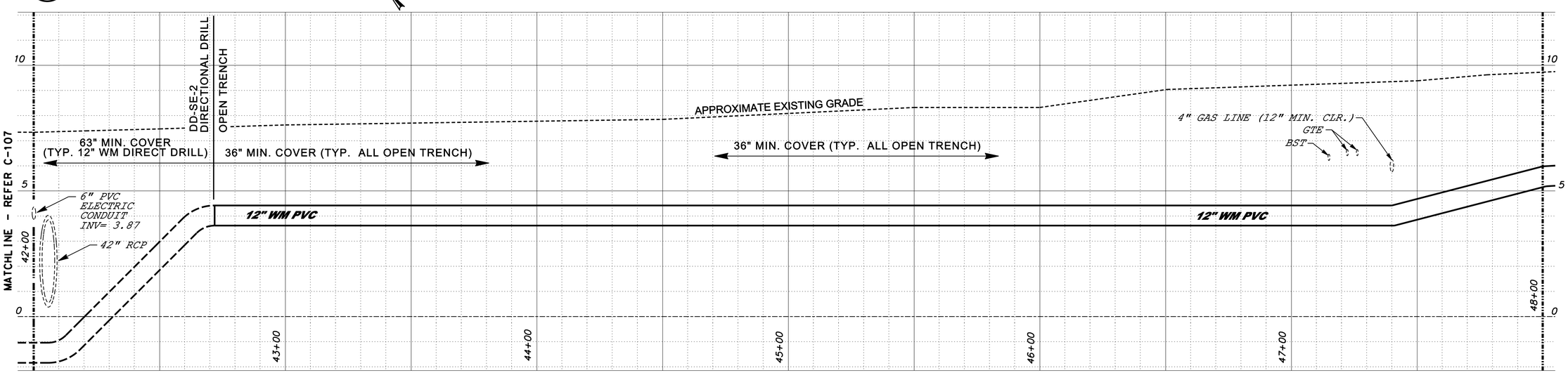

3 C-108 PROPOSED POTABLE WATERLINE PROFILE
STA 42+00 TO 48+00

0 10' 20' 40' 60'
SCALE IN FEET

0 1' 2' 4' 6'
VERTICAL
SCALE IN FEET

KEYPLAN
NO SCALE

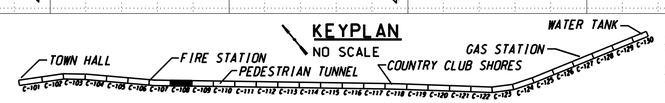

PROFILE NOTE:
"FIELD VERIFY" CONNECTIONS TO EXISTING WM.
EXISTING WATER MAIN CONNECTION LOCATIONS
SHOWN ARE FOR SCHEMATIC USE ONLY.

Date:
Thomas G. Walker, P.E.
Florida PE 31462

REVISIONS	DATE

DESIGNED BY:	NO.
LSA/TGW	
DRAWN BY:	
ABE	
DATE	
10/17/08	

PROJECT MANAGER: LAURA S. ANDREWS, PE
FILE NAME: LBK WTR C-108.DWG
ACCOUNT:

ENGINEERING, INC.
FL COA# 26755
PARTNERSHIP
ENGINEERING VISIONS, INC.
FL COA# 27192

UPSIZE POTABLE WATER TRANSMISSION MAIN
TOWN OF LONGBOAT KEY, SARASOTA COUNTY, FLORIDA

WATER LINE PLAN & PROFILE
STA 42+00 TO 48+00

DRWG. NO: C-108
SHT. 12 OF 55

DRAWING SIZE 24" x 36" - USE GRAPHIC SCALE OTHERWISE.