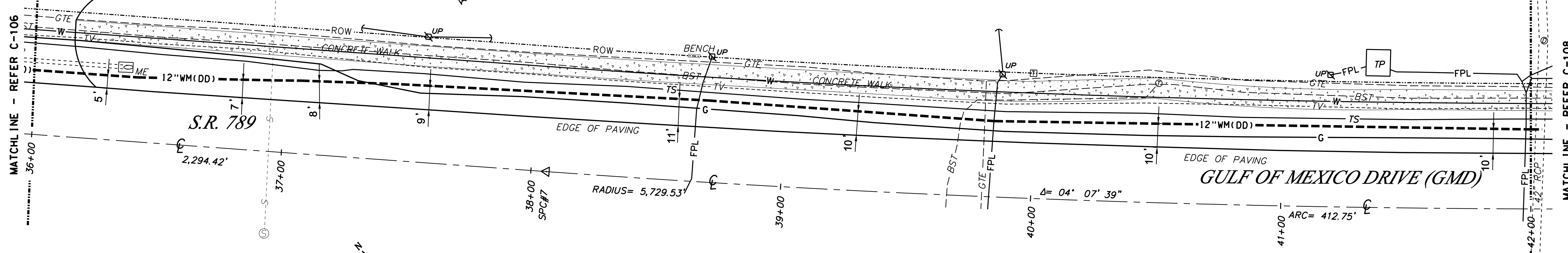
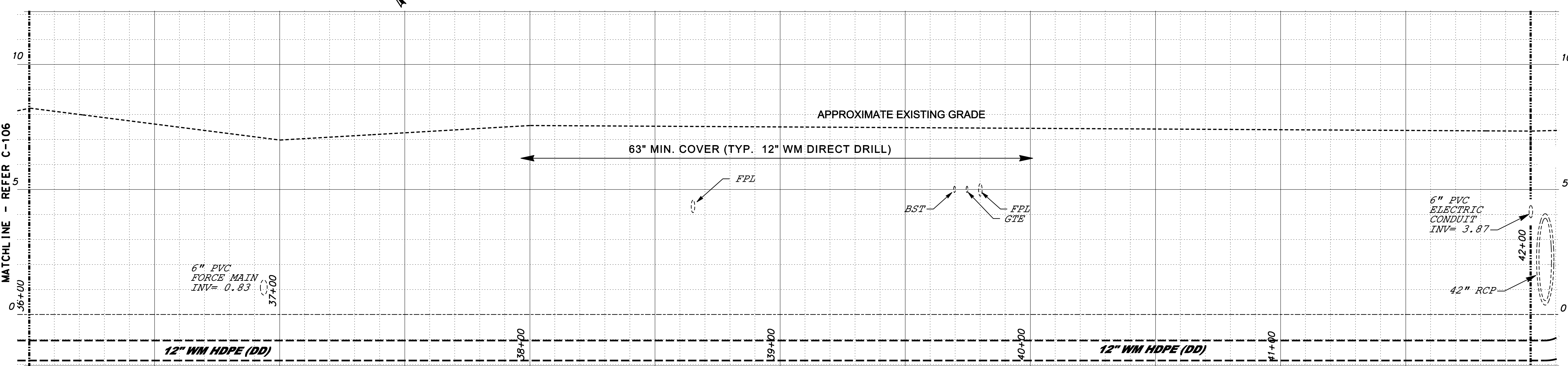





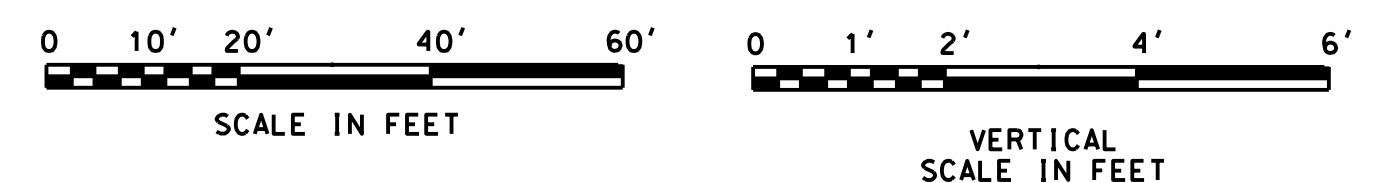
1
C-107
EXISTING ROADWAY, UTILITIES AND AERIAL
STA 36+00 TO 42+00



2
C-107
PROPOSED POTABLE WATERLINE PLAN
STA 36+00 TO 42+00



3
C-107
PROPOSED POTABLE WATERLINE PROFILE
STA 36+00 TO 42+00



PROFILE NOTE:
"FIELD VERIFY" CONNECTIONS TO EXISTING WM.
EXISTING WATER MAIN CONNECTION LOCATIONS
SHOWN ARE FOR SCHEMATIC USE ONLY.

Thomas G. Walker, P.E.
Florida PE 31462

Date:

DESIGNED BY: LSA/TGW	PROJECT MANAGER: LAURA S. ANDREWS, PE	FILE NAME: LBK_WTR_C-107.DWG	ACCOUNT:
DRAWN BY: ABE	DATE: 10/11/08		
DATE:			
REVISIONS:			
NO.	DATE		
1			
2			
3			
4			
5			
6			
7			
8			
9			
10			
11			
12			
13			
14			
15			
16			
17			
18			
19			
20			
21			
22			
23			
24			
25			
26			
27			
28			
29			
30			
31			
32			
33			
34			
35			
36			
37			
38			
39			
40			
41			
42			
43			
44			
45			
46			
47			
48			
49			
50			
51			
52			
53			
54			
55			
56			
57			
58			
59			
60			
61			
62			
63			
64			
65			
66			
67			
68			
69			
70			
71			
72			
73			
74			
75			
76			
77			
78			
79			
80			
81			
82			
83			
84			
85			
86			
87			
88			
89			
90			
91			
92			
93			
94			
95			
96			
97			
98			
99			
100			

DRWG. NO.:
C-107
SHT. 11 OF 55