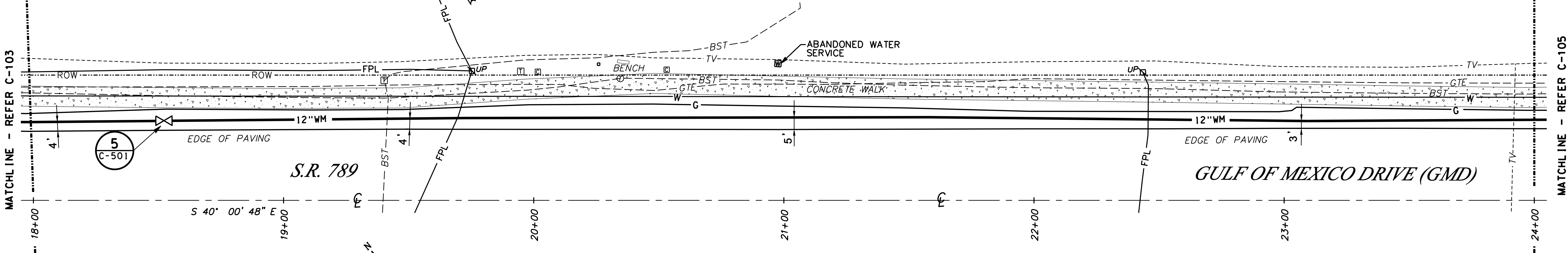




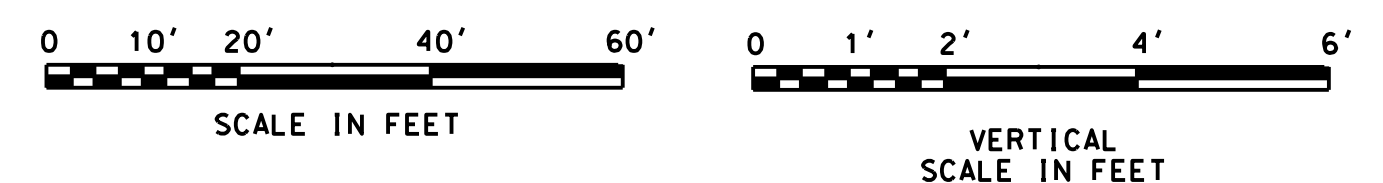
1
C-104 **EXISTING ROADWAY, UTILITIES AND AERIAL**
STA 18+00 TO 24+00



2
C-104 **PROPOSED POTABLE WATERLINE PLAN**
STA 18+00 TO 24+00



3
C-104 **PROPOSED POTABLE WATERLINE PROFILE**
STA 18+00 TO 24+00



PROFILE NOTE:
"FIELD VERIFY" CONNECTIONS TO EXISTING WM.
EXISTING WATER MAIN CONNECTION LOCATIONS
SHOWN ARE FOR SCHEMATIC USE ONLY.

Thomas G. Walker, P.E.
Florida PE 31462

Date:

DESIGNED BY: LSA/TGW PROJECT MANAGER: LAURA S. ANDREWS, PE FILE NAME: LBK_WTR_C-104_DWG DATE: 10/11/08	REVISIONS
	DATE
ENGINEERING PARTNERSHIP ENGINEERING VISIONS, INC. FL COA# 27755 4050 W. GULF BLVD., SUITE 210 BOCA RATON, FL 33433 PH: (954) 870-5449	ACCOUNT:
UPSIZING POTABLE WATER TRANSMISSION MAIN TOWN OF LONGBOAT KEY, SARASOTA COUNTY, FLORIDA	DRWG. NO.: C-104 SHT. 8 OF 55