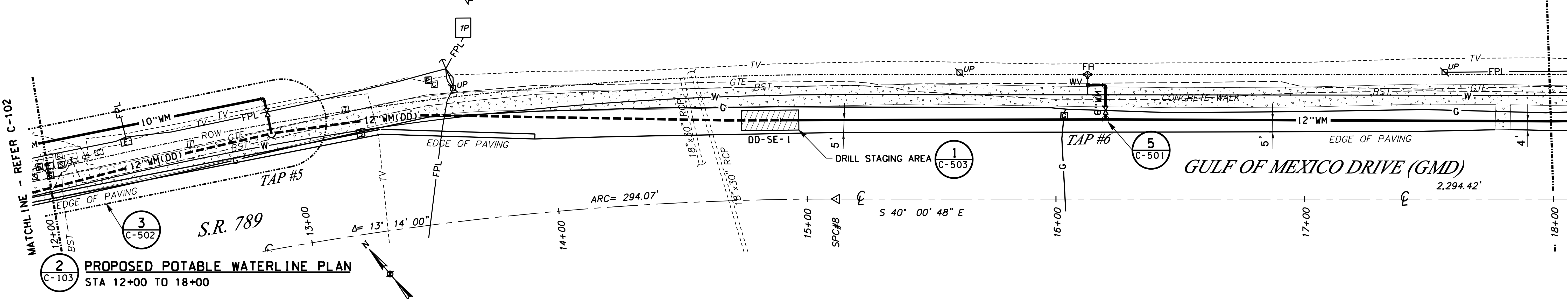
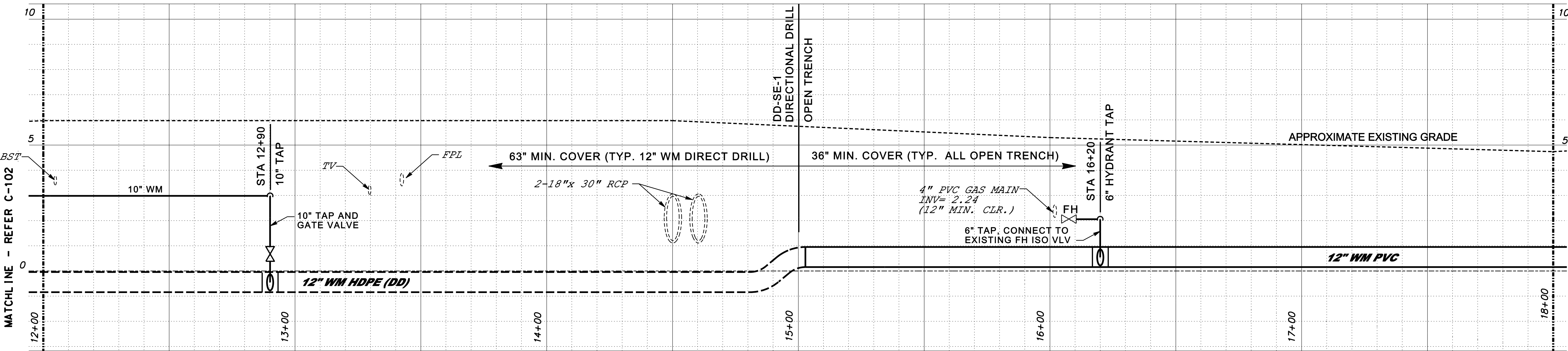



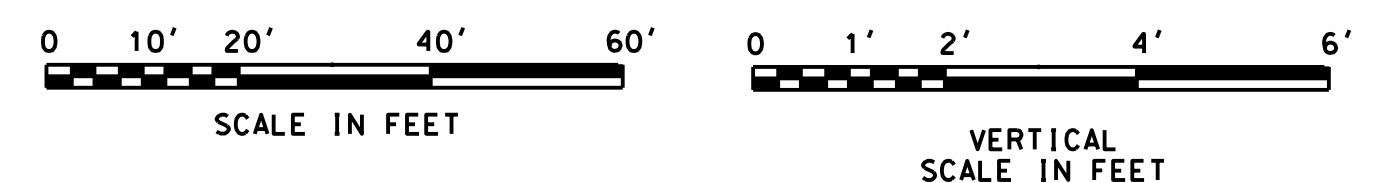
1 EXISTING ROADWAY, UTILITIES AND AERIAL
STA 12+00 TO 18+00



2 PROPOSED POTABLE WATERLINE PLAN
STA 12+00 TO 18+00



3 PROPOSED POTABLE WATERLINE PROFILE
STA 12+00 TO 18+00



PROFILE NOTE:
"FIELD VERIFY" CONNECTIONS TO EXISTING WM.
EXISTING WATER MAIN CONNECTION LOCATIONS
SHOWN ARE FOR SCHEMATIC USE ONLY.

Thomas G. Walker, P.E.
Florida PE 31462

Date:

ENGINEERING PARTNERSHIP VISIONS, INC. FL CO# 27192 4895 W. GOLF COURSE BLVD., SUITE 200 BOCA RATON, FLORIDA 33433 PH: (954) 870-5449, FAX: (954) 870-5449	DESIGNED BY: LSA/TGW DRAWN BY: ABE DATE: 10/17/08	PROJECT MANAGER: LAURA S. ANDREWS, PE FILE NAME: LBK_WTR_C-103.DWG ACCOUNT:	REVISIONS NO. DATE
	UPSIZE POTABLE WATER TRANSMISSION MAIN TOWN OF LONGBOAT KEY, SARASOTA COUNTY, FLORIDA	WATER LINE PLAN & PROFILE STA 12+00 TO 18+00	DRWG. NO.: C-103 SHT. 1 OF 55