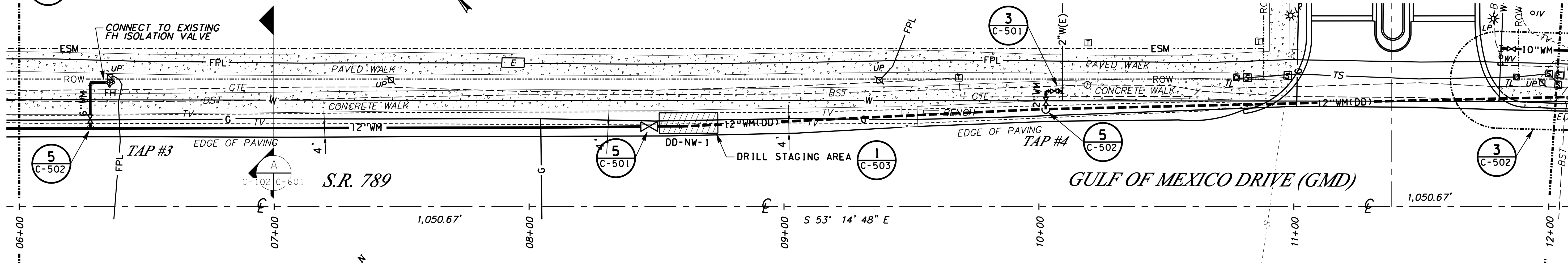


MATCHLINE - REFER C-101



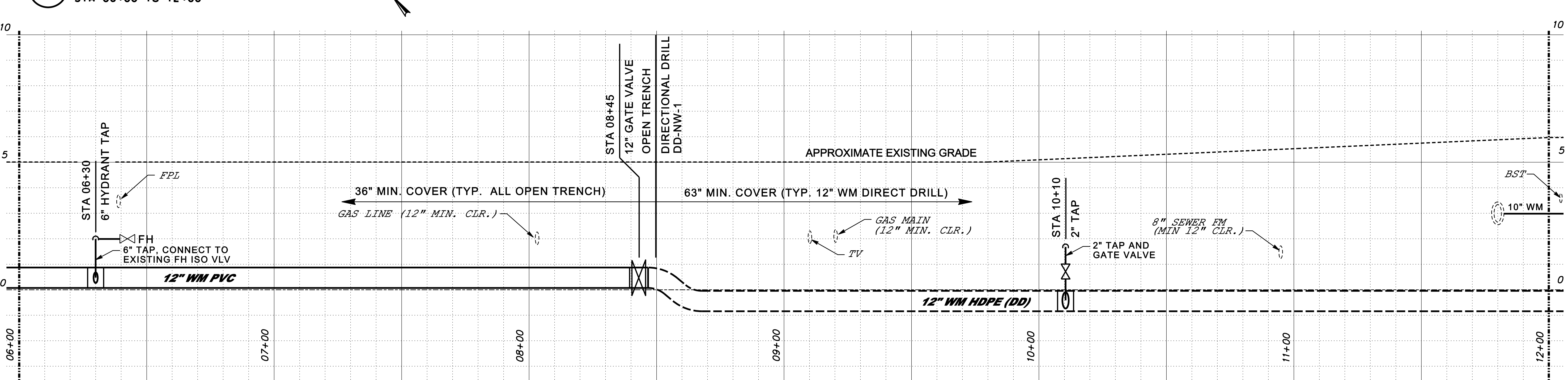
**1**  
C-102  
**EXISTING ROADWAY, UTILITIES AND AERIAL**  
STA 06+00 TO 12+00

MATCHLINE - REFER C-101

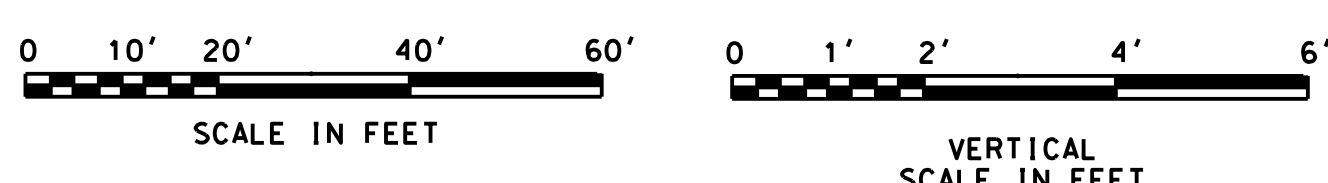


**2**  
C-102  
**PROPOSED POTABLE WATERLINE PLAN**  
STA 06+00 TO 12+00

MATCHLINE - REFER C-101



**3**  
C-102  
**PROPOSED POTABLE WATERLINE PROFILE**  
STA 06+00 TO 12+00



**PROFILE NOTE:**  
"FIELD VERIFY" CONNECTIONS TO EXISTING WM.  
EXISTING WATER MAIN CONNECTION LOCATIONS  
SHOWN ARE FOR SCHEMATIC USE ONLY.

Thomas G. Walker, P.E.  
Florida PE 31462

Date:

<b>UPSIZE POTABLE WATER TRANSMISSION MAIN</b> TOWN OF LONGBOAT KEY, SARASOTA COUNTY, FLORIDA	<b>ENGINEERING VISIONS, INC.</b> <small>FL CO# 277192          4895 W. COASTAL DRIVE, SUITE 210          MOBILE, ALABAMA 36688          PH: (904) 870-5449</small>	<b>ENGINEERING, INC.</b> <small>FL CO# 26755          1000 W. LORAIN BLVD., SUITE 210          MOBILE, ALABAMA 36688          PH: (904) 412-9273</small>	DESIGNED BY: LSA/TGW DRAWN BY: LAURA S. ANDREWS, PE FILE NAME: LBK_WTR_C-102.DWG DATE: 10/17/08	REVISIONS DATE
	<b>PROJECT MANAGER:</b> LAURA S. ANDREWS, PE	<b>ACCOUNT:</b>	<b>DRWG. NO.:</b> <b>C-102</b>	<b>SHT. 6 OF 55</b>