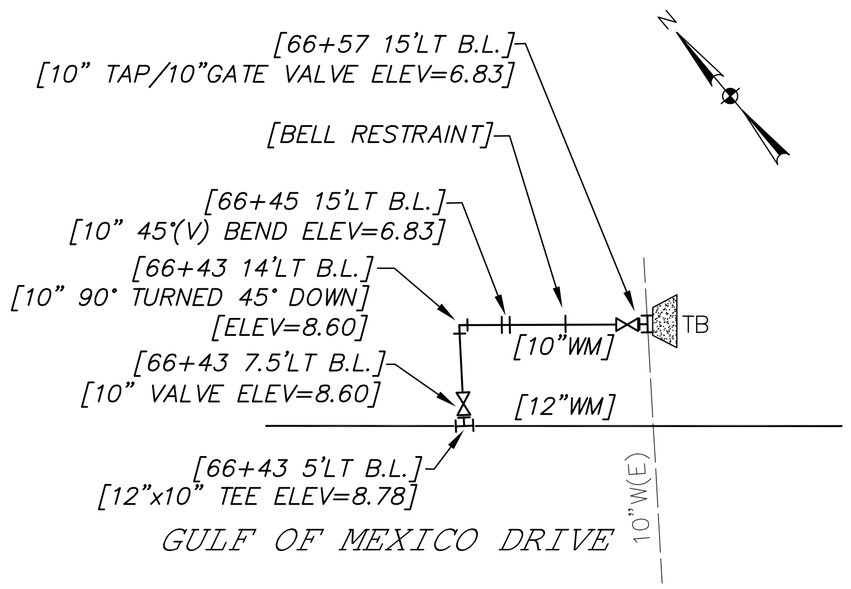

PLAN VIEW

TAP #13 DETAIL

SEE SHEET C-112
FOR TAP LOCATION

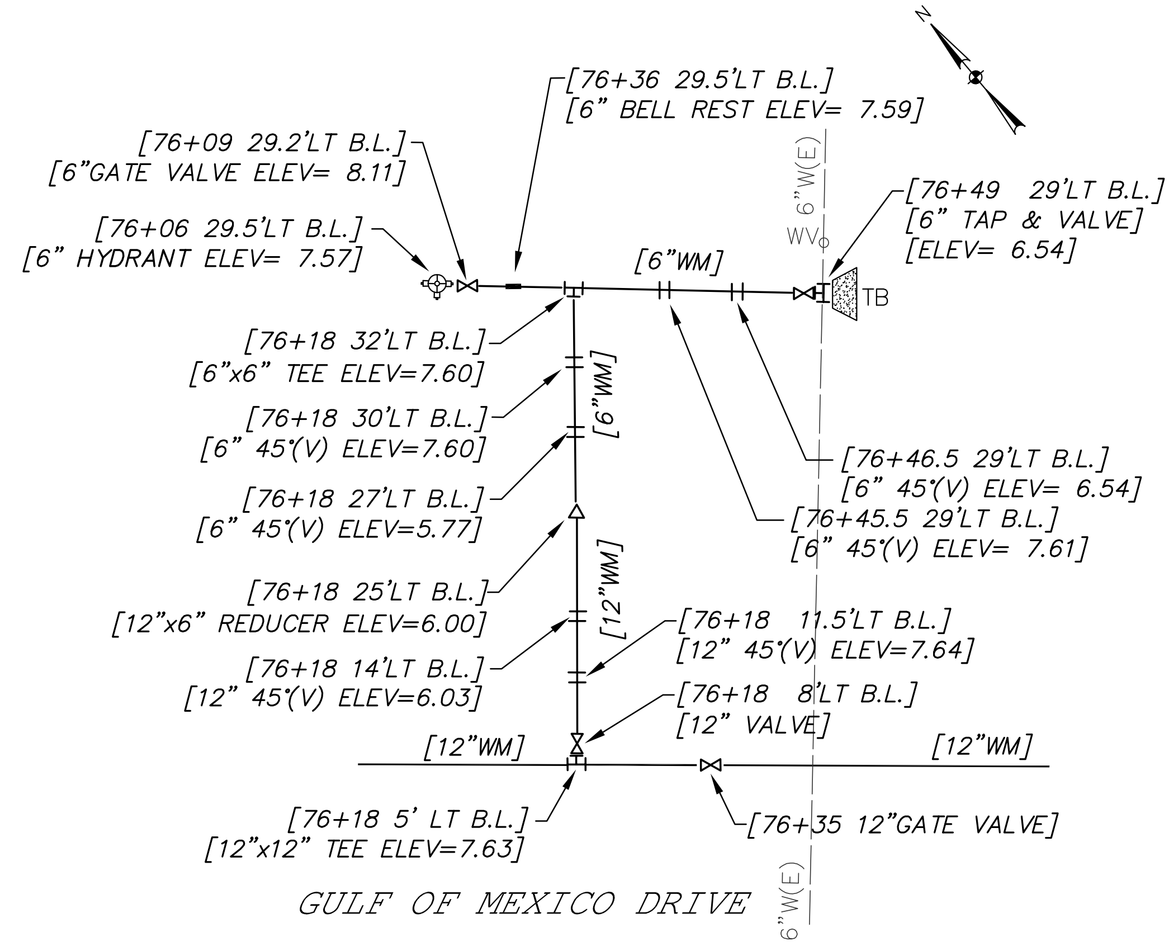

PLAN VIEW

TAP #14 DETAIL

SEE SHEET C-113
FOR TAP LOCATION

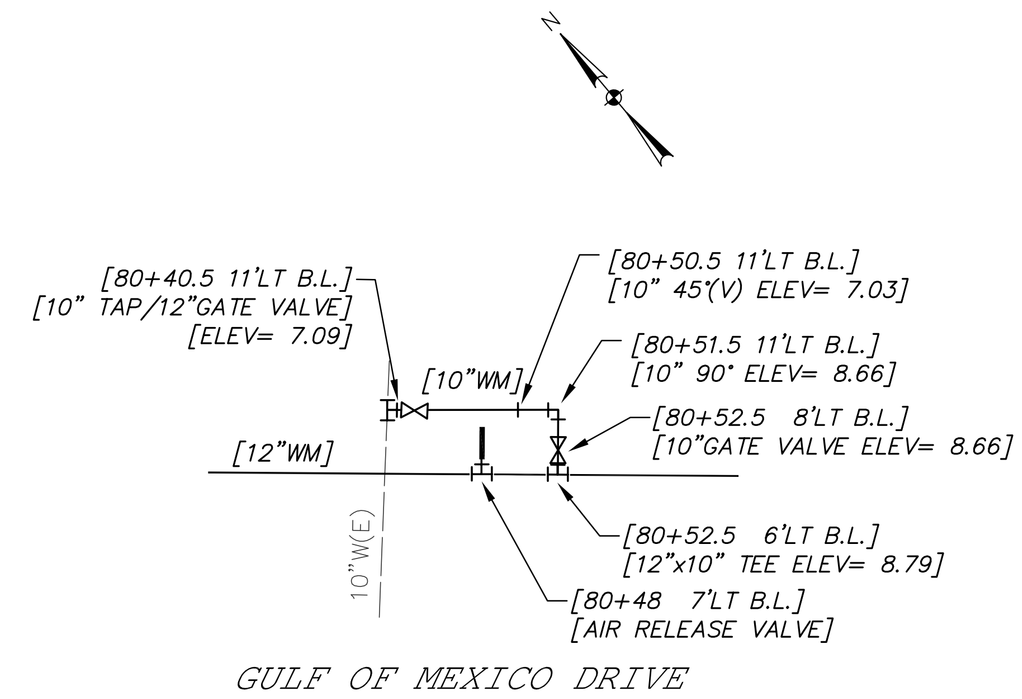

PLAN VIEW

TAP #15 DETAIL

SEE SHEET C-114
FOR TAP LOCATION

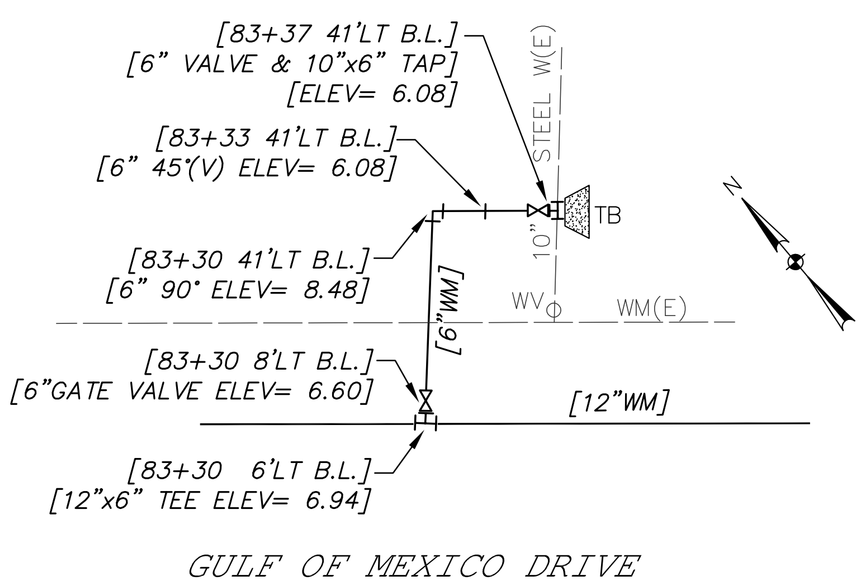

PLAN VIEW

TAP #16 DETAIL

SEE SHEET C-114
FOR TAP LOCATION

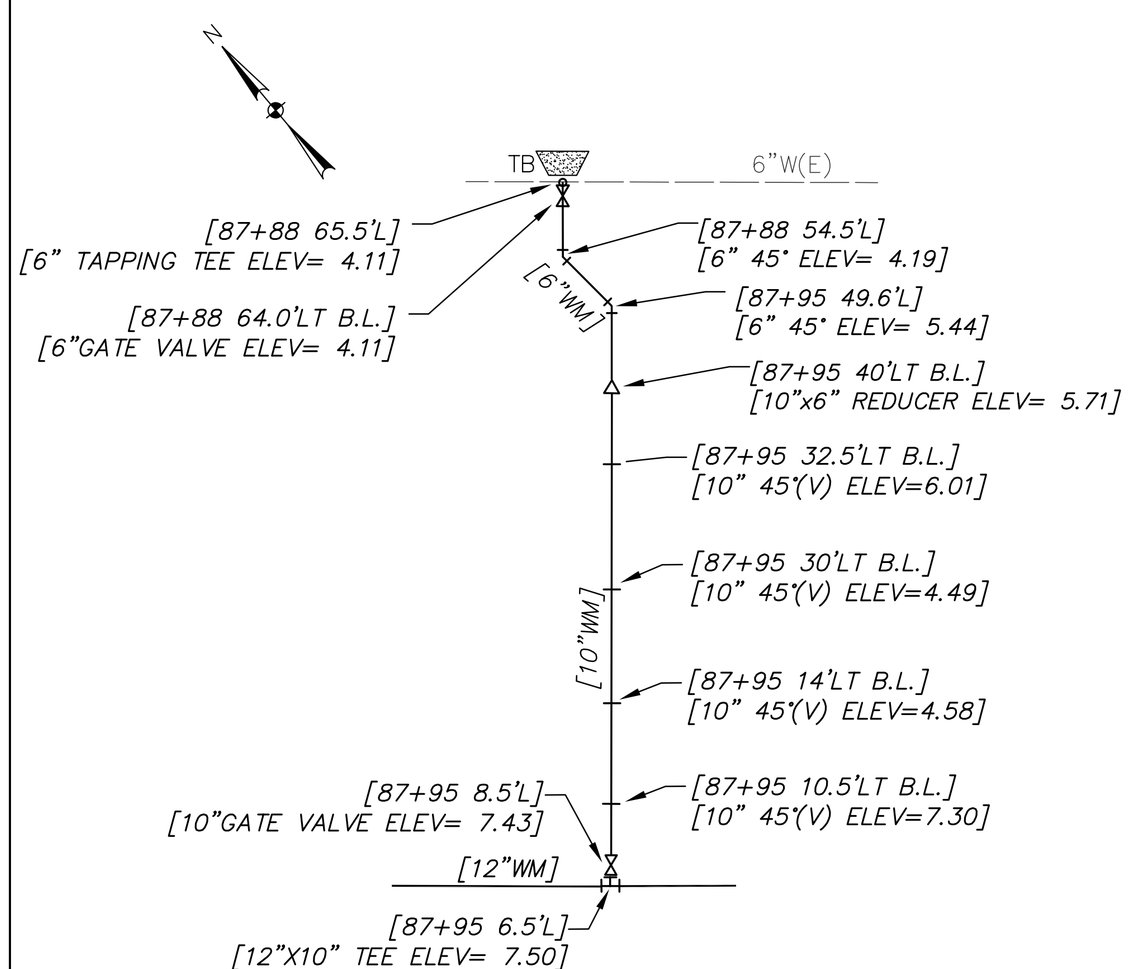

PLAN VIEW

TAP #17 DETAIL

SEE SHEET C-115
FOR TAP LOCATION

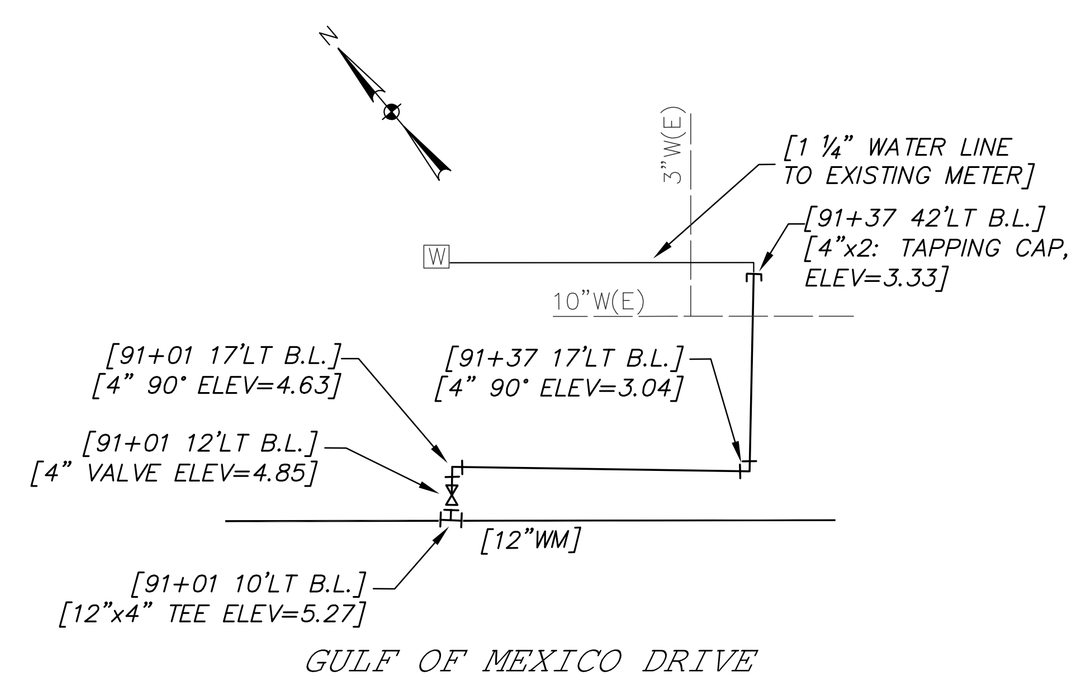

PLAN VIEW

TAP #18 DETAIL

SEE SHEET C-116
FOR TAP LOCATION

Thomas G. Walker, P.E.
Florida PE 31462

Date:

REVISIONS		DATE
1	CONFORMED DRAWING	11/04/09
2	ASBUILT DRAWINGS	6/13/11

DESIGNED BY: LSA/TGW
DRAWN BY: KP
DATE 10/17/08

PROJECT MANAGER: LAURA S. ANDREWS, PE
FILE NAME: LBK_WMA_T-100.DWG
ACCOUNT:

ENGINEERING, INC.
FL COA# 26755
3056 UNIVERSITY PARKWAY
SARASOTA, FLORIDA 34243
PH:(941) 355-0000, FAX:(941) 355-0006
PARTNERSHIP

ENGINEERING VISIONS, INC.
FL COA# 27192
3056 UNIVERSITY PARKWAY
SARASOTA, FLORIDA 34243
PH:(941) 355-0000, FAX:(941) 355-0006

UPSIZE POTABLE WATER TRANSMISSION MAIN

TOWN OF LONGBOAT KEY, SARASOTA COUNTY, FLORIDA

TAP DETAILS

DRWG. NO: T-102

SHT. 58

DRAWING SIZE 24" x 36" – USE GRAPHIC SCALE OTHERWISE.