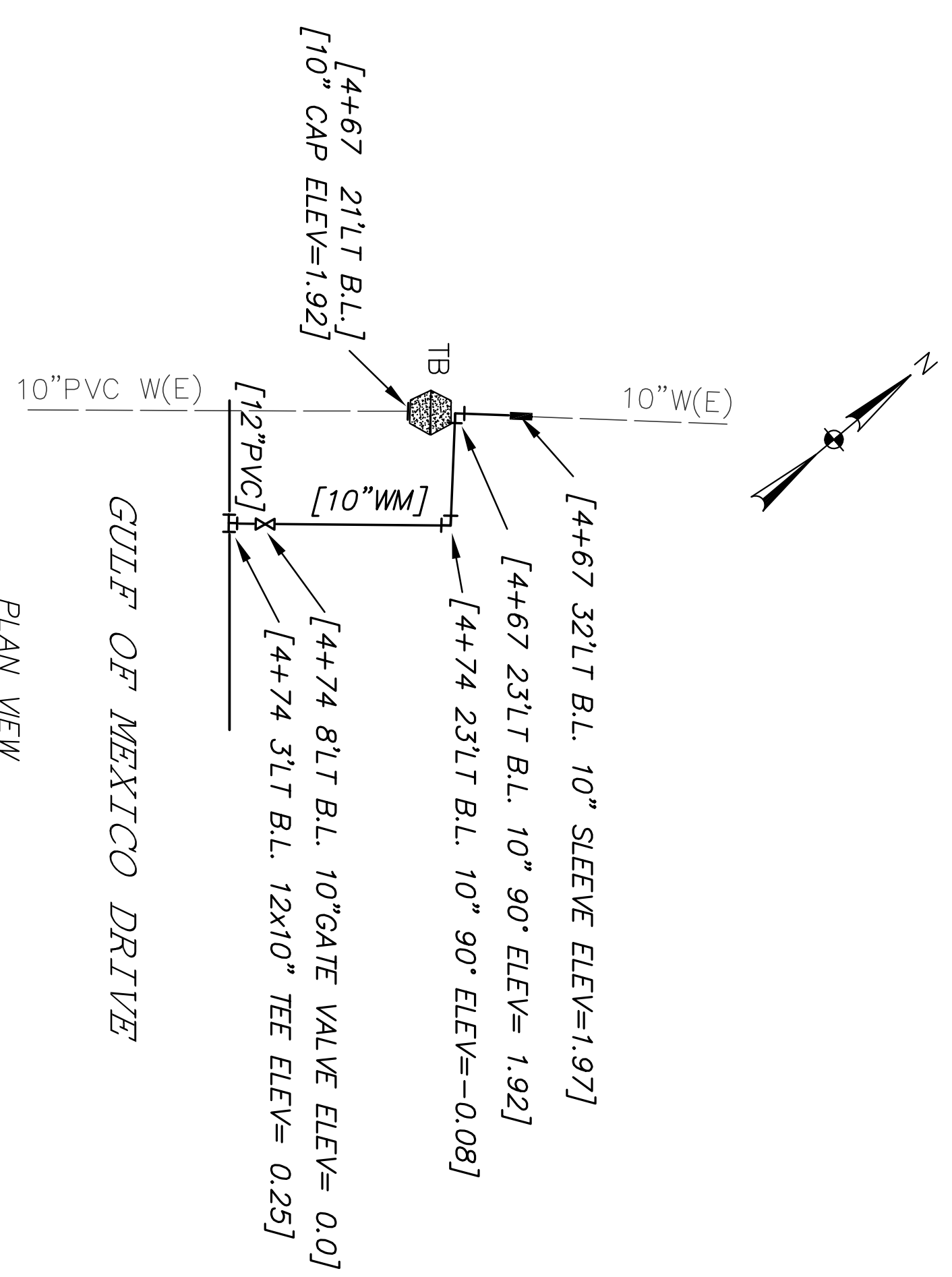
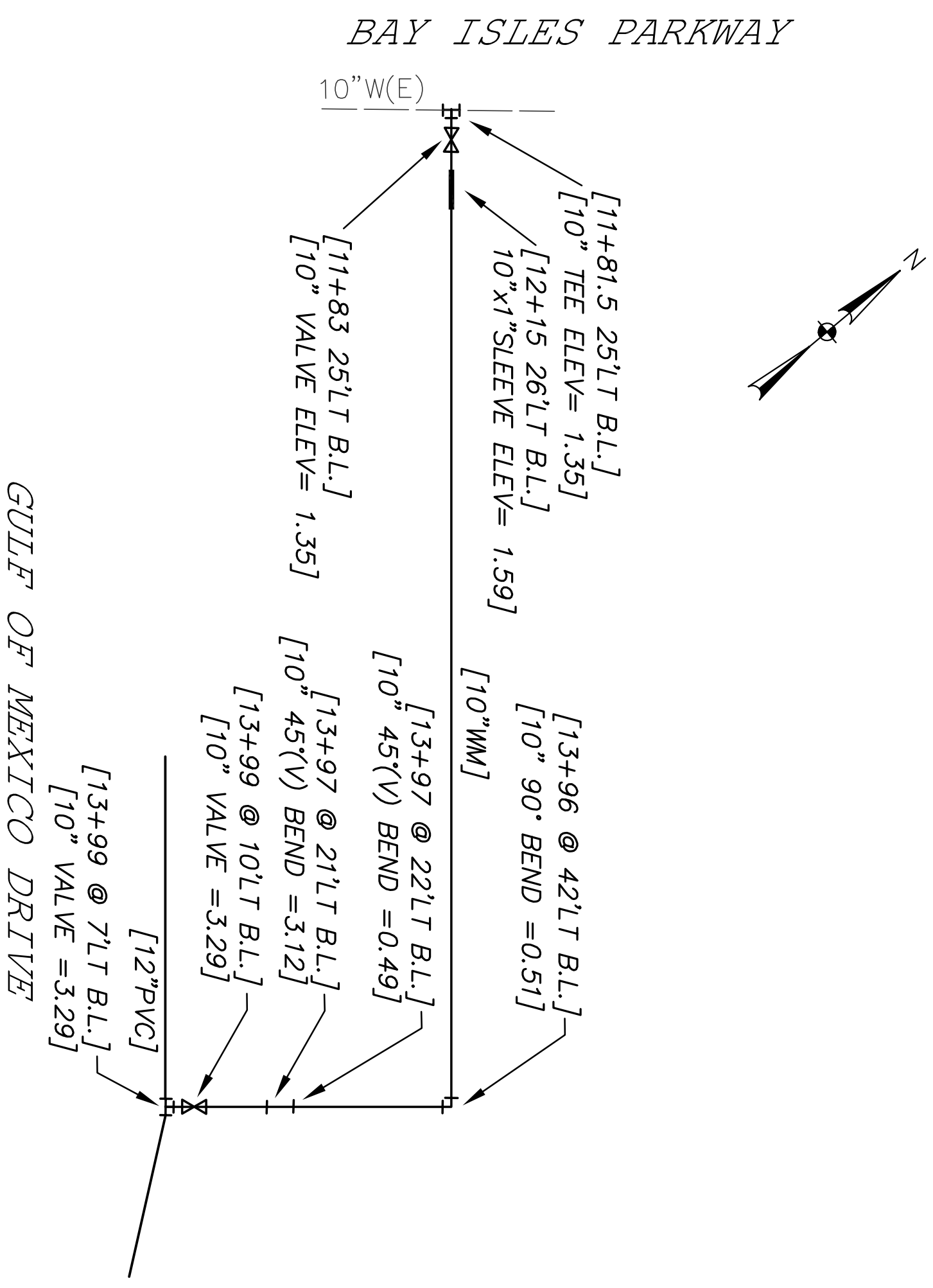


CONNECTION #1  
TAP #1 DETAIL  
SEE SHEET C-101 FOR TAP LOCATION

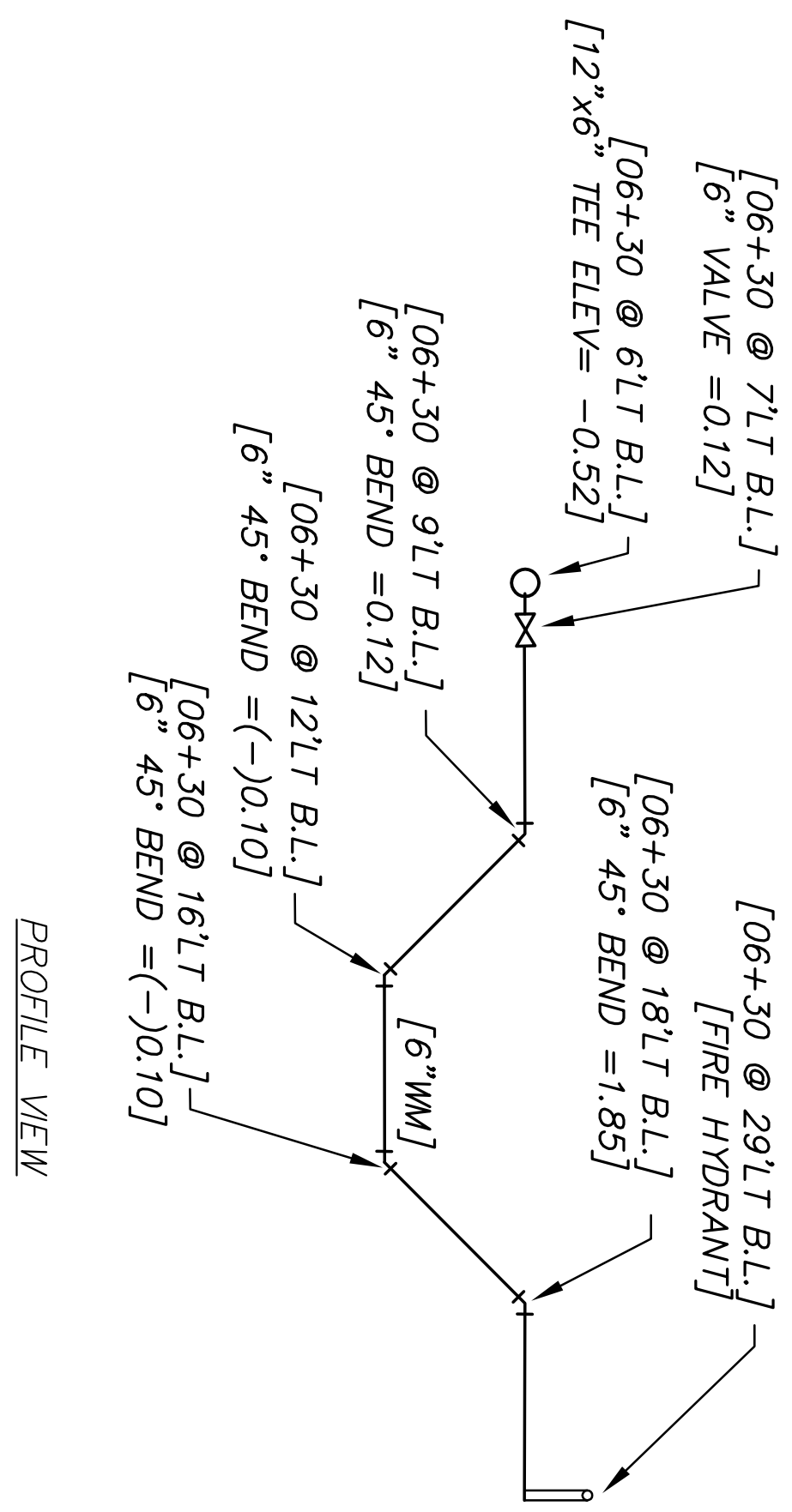


TAP #2 DETAIL  
SEE SHEET C-101 FOR TAP LOCATION

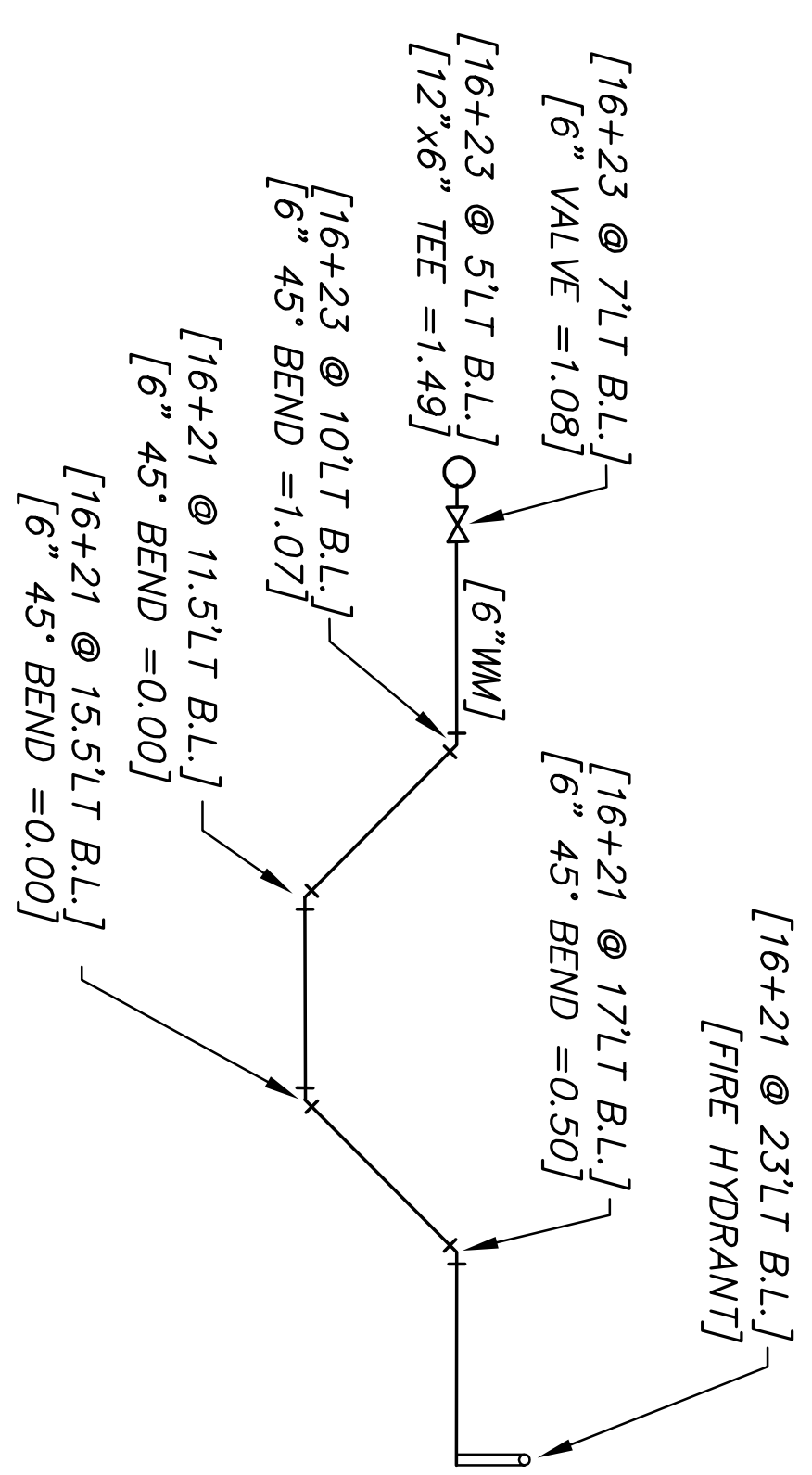


[TAP #4 NOT CONSTRUCTED]

TAP #4 DETAIL  
SEE SHEET C-102 FOR TAP LOCATION



TAP #3 DETAIL  
HYDRANT SERVICE  
LINE DETAIL  
SEE SHEET C-102 FOR TAP LOCATION



TAP #6 DETAIL  
HYDRANT SERVICE  
LINE DETAIL  
SEE SHEET C-103 FOR TAP LOCATION

TAP DETAILS

**UPSIZE POTABLE WATER TRANSMISSION MAIN**  
**TOWN OF LONGBOAT KEY, SARASOTA COUNTY, FLORIDA**

**ENGINEERING VISIONS, INC.**  
FL COA# 27192  
3056 UNIVERSITY PARKWAY  
SARASOTA, FLORIDA 34243  
PH:(941) 355-0000, FAX:(941) 355-0006

**ENGINEERING, INC.**  
FL COA# 26755  
3056 UNIVERSITY PARKWAY  
SARASOTA, FLORIDA 34243  
PH:(941) 355-0000, FAX:(941) 355-0006

**PROJECT MANAGER:**  
LAURA S. ANDREWS, PE  
**FILE NAME:**  
LBK\_WMA\_T-100.DWG  
**ACCOUNT:**

**DESIGNED BY:**  
LSA/TGW  
**DRAWN BY:**  
KP  
**DATE**  
10/17/08

NO.	REVISIONS	DATE
1	CONFORMED DRAWING	11/04/09
2	ASBUILT DRAWINGS	6/13/11

**DRWG. NO.:**  
T-100  
**SHT. 56**

Thomas G. Muller, P.E.  
Florida PE 31403  
Date:  
DRAWING SIZE 24" x 36" - USE GRAPHIC SCALE OTHERWISE