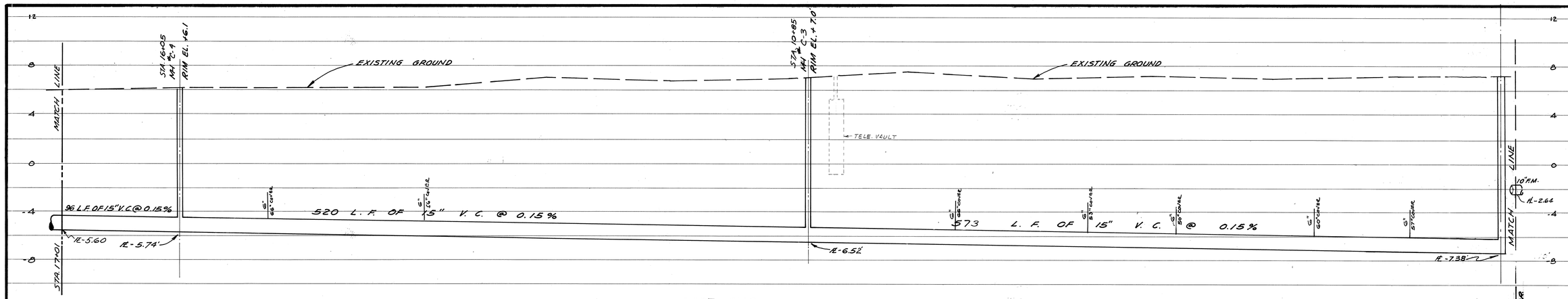

EAST SIDE



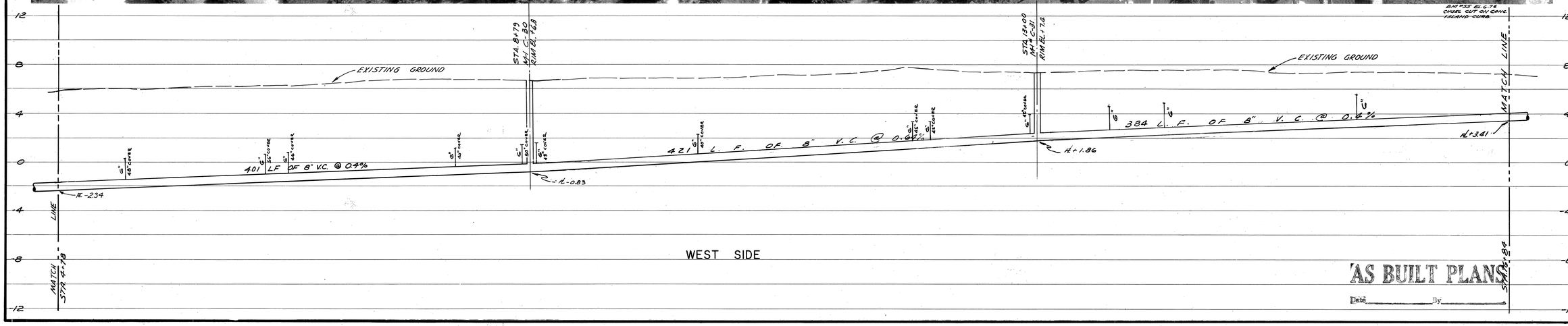

WEST SIDE

AS BUILT PLANS
Date_____ By_____

DESIGNED BY I.D.N., E.W.N. L.D.L.	PHOTO SUPPORTA AERIAL SURVEY SEPT. 1972	APPROVED BY	
DATE: 4-13-73	CHECKED BY J.E., M.W. E.C.	PROJECT NO. 1217-S	
SCALE: HORIZ. 1"=40' VERT. 1"=4'	DRAWN BY P.C.W.	J. DAVID WEAGE, P.E. FLORIDA REG. NO. 13061	

L.TR.	DATE	REVISION	BY
"A"	2-6-75	REVISED 6.5.72 + LINES ON BINNACLE POINT DR	JDD
B	8-21-75	ADDED SERVICE	P.C.W.

FOR: TOWN OF LONGBOAT KEY, FLORIDA

GULF OF MEXICO DRIVE
W. MH. C-29 TO MH C-31, E. MH C-2 TO MH C-4
WASTEWATER COLLECTION SYSTEM

SMALLY, WELLFORD & NALVEN — CONSULTING ENGINEERS — SARASOTA, FLORIDA

SHEET NUMBER 42

REVISION "B"

INDEX NO. E-1217-247