

NOTE: FORCE MAIN MAY BE LAID IN SAME TRENCH AS GRAVITY LINE, BUT OFFSET.

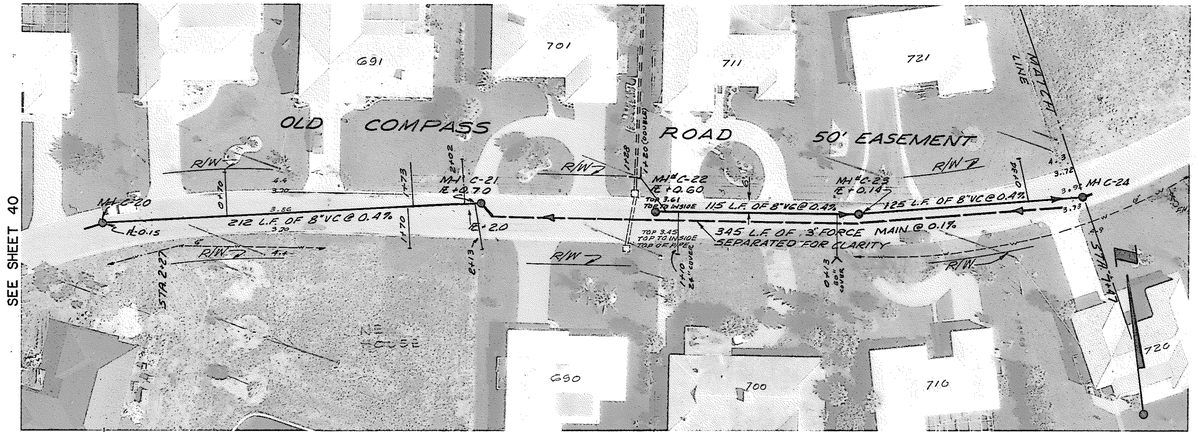

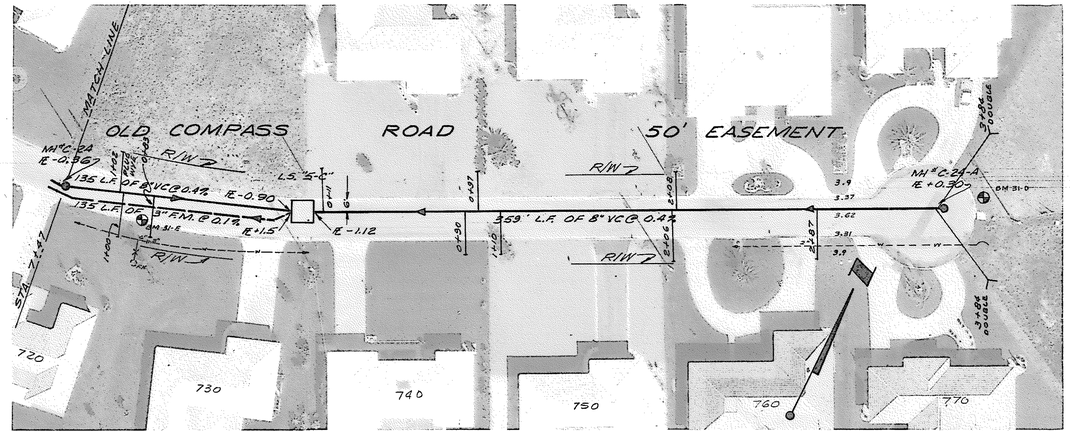

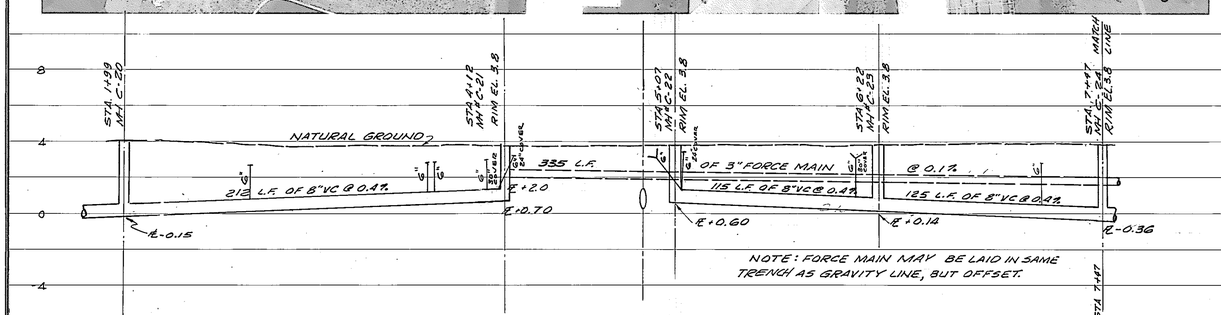

NOTE: FORCE MAIN MAY BE LAID IN SAME TRENCH AS GRAVITY LINE, BUT OFFSET.



LTR.	DATE	REVISION	BY
A	10-28-74	REVISED GRAVITY LINES AND FORCE MAINS.	LWW
B	12-2-74	REVISED GRAVITY LINES AND FORCE MAINS.	LWW
C	2-5-75	REVISED MANHOLE NUMBERS	LWW
D	8-13-75	RELOCATED MH's C-18, C-21 & ADDED SERVICE	RJW.

PHOTO: BOSWORTH AERIAL SURVEYS SEPT. 1972

APPROVED BY

T. DAVID WEEKS, P.E. FLORIDA REG. NO. 15851

DESIGNED BY: JOW, EWM, LAL

DATE: 4-13-73

SCALE: HORIZ. 1" = 40' VERT. 1" = 4'

CHECKED BY: LCG, MFW, ZC

PROJECT NO. 1217-S

DRAWN BY: P.C.W.

FOR: TOWN OF LONGBOAT KEY, FLORIDA

HARBOR DRIVE, OLD COMPASS ROAD

WASTEWATER COLLECTION SYSTEM

SMALLY, WELLFORD & NALVEN — CONSULTING ENGINEERS — SARASOTA, FLORIDA

SHEET NUMBER 41

REVISION "D"

INDEX NO. E-1217-246