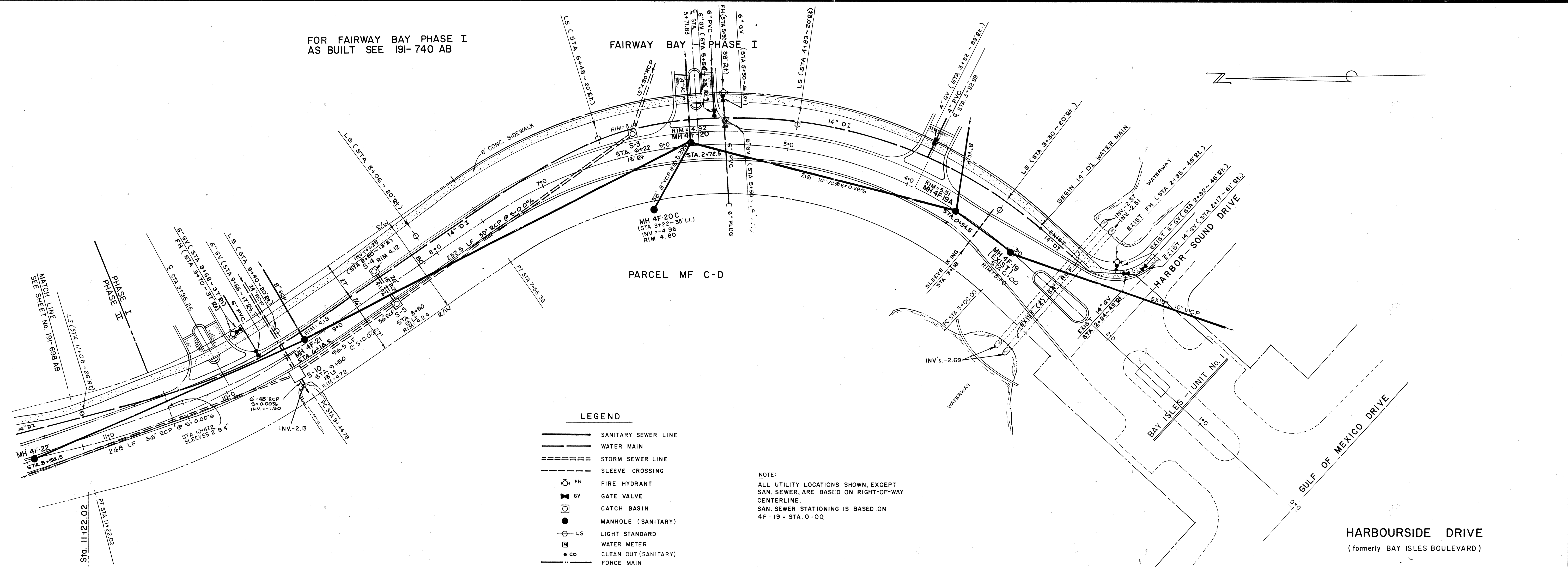



FOR FAIRWAY BAY PHASE I
AS BUILT SEE 191-740 AB


FAIRWAY BAY PHASE I

PARCEL MF C-D



- LEGEND**
- SANITARY SEWER LINE
 - WATER MAIN
 - STORM SEWER LINE
 - SLEEVE CROSSING
 - ⊕ FH FIRE HYDRANT
 - ⊕ GV GATE VALVE
 - ⊕ CB CATCH BASIN
 - ⊕ MS MANHOLE (SANITARY)
 - ⊕ LS LIGHT STANDARD
 - ⊕ WM WATER METER
 - ⊕ CO CLEAN OUT (SANITARY)
 - FM FORCE MAIN

NOTE:
ALL UTILITY LOCATIONS SHOWN, EXCEPT
SAN. SEWER, ARE BASED ON RIGHT-OF-WAY
CENTERLINE.
SAN. SEWER STATIONING IS BASED ON
4F-19 - STA. 0+00



TOWN OF LONGBOAT KEY, FLORIDA AS-BUILT	DATE	REVISION	BY	SCALE	DATE	DESIGNED BY	PROJECT ENGINEER
	L.T.R.	DATE	DATE	SCALE	DATE	DESIGNED BY	PROJECT ENGINEER
ARVIDA CORPORATION HARBORSIDE DRIVE (formerly BAY ISLES BOULEVARD)	4509 BEE RIDGE ROAD	SARASOTA, FLORIDA	ENGINEERS & SURVEYORS	4509 BEE RIDGE ROAD	SARASOTA, FLORIDA	ENGINEERS & SURVEYORS	4509 BEE RIDGE ROAD
BENNETT & BISHOP INC.	ENGINEERS & SURVEYORS	4509 BEE RIDGE ROAD	SARASOTA, FLORIDA	ENGINEERS & SURVEYORS	4509 BEE RIDGE ROAD	SARASOTA, FLORIDA	ENGINEERS & SURVEYORS
ENGINEER & LOCATION	BENNETT & BISHOP INC.	ENGINEERS & SURVEYORS	4509 BEE RIDGE ROAD	SARASOTA, FLORIDA	ENGINEERS & SURVEYORS	4509 BEE RIDGE ROAD	SARASOTA, FLORIDA
SHEET NUMBER	191-697 AB	REVISION					
T.L.K. FILE NO.							