


# MARINA COMMERCIAL COMPI

LONGBOAT KEY MARINA ASSOCIATES, LTD.  
 7241 SW 168 St. Suite C  
 Miami, Florida 33517



# CONSTRUCTION PLANS


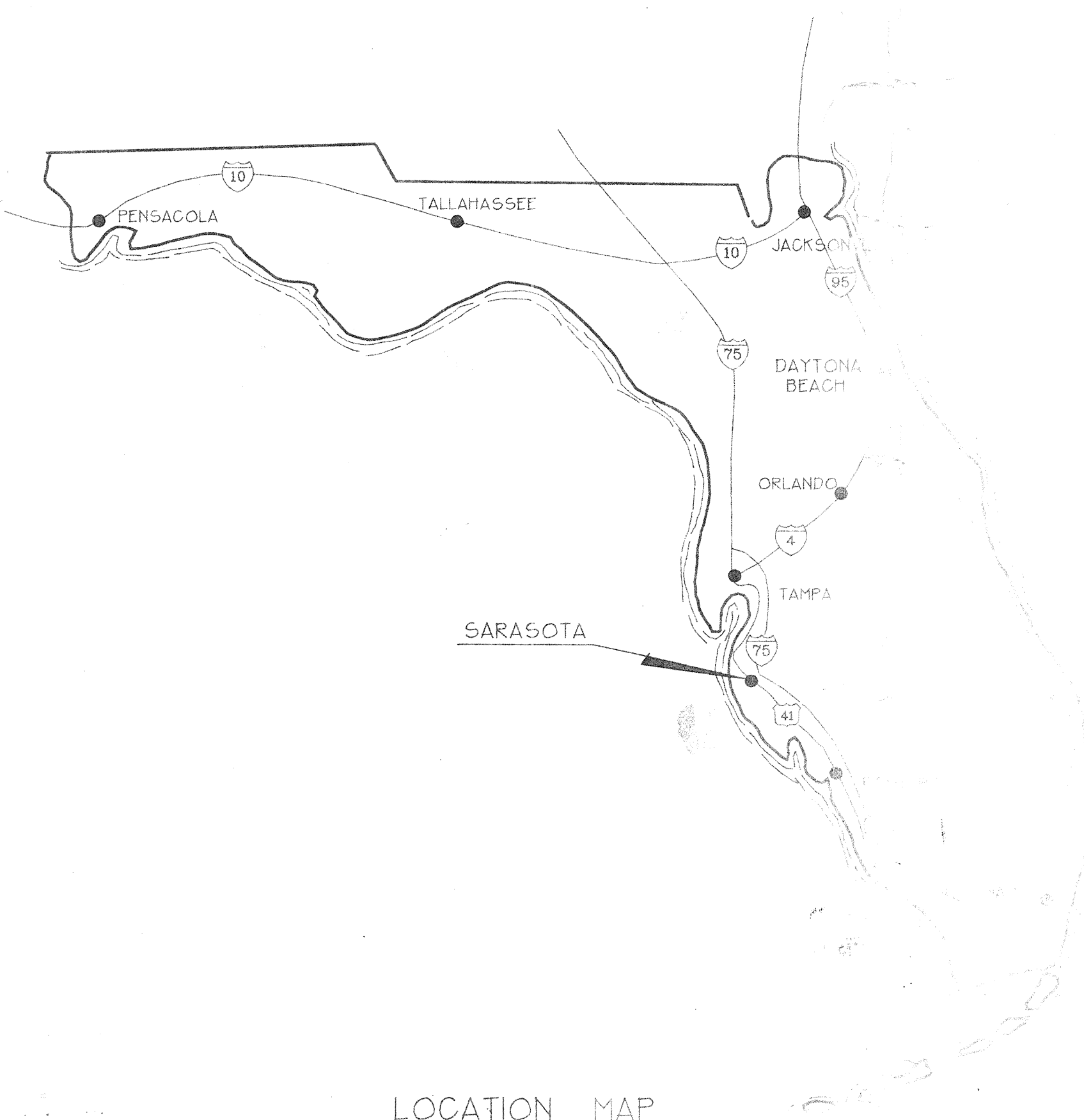
GENERAL NOTES

1. CAUTION  
 THE LOCATION OF EXISTING UTILITIES SHOWN ON THESE PLANS ARE APPROXIMATE. PRIOR TO THE COMMENCEMENT OF EXCAVATION, IT IS THE RESPONSIBILITY OF THE CONTRACTOR TO DETERMINE THE EXACT LOCATION OF UNDERGROUND UTILITIES BY CONTACTING:  
 SARASOTA CO. ENVIRONMENTAL ENGINEERING UTILITIES DEPT.  
 FLORIDA POWER + LIGHT  
 GENERAL TELEPHONE COMPANY OF FLORIDA  
 STORER CABLE TV  
 CALL CANDY 1-800-282-8881 48 HOURS BEFORE YOU DIG
2. RESPONSIBILITY REGRADING EXISTING UTILITIES + STRUCTURES  
 THE EXISTENCE AND LOCATION OF EXISTING UNDERGROUND UTILITIES ARE NOT GUARANTEED AND SHALL BE INVESTIGATED AND VERIFIED IN THE FIELD BY THE CONTRACTOR BEFORE STARTING WORK. EXCAVATION IN THE VICINITY OF EXISTING STRUCTURES AND UTILITIES SHALL BE CAREFULLY DONE, BY HAND IF NECESSARY. THE CONTRACTOR SHALL BE HELD RESPONSIBLE FOR ANY DAMAGE TO, AND FOR MAINTENANCE AND PROTECTION OF, EXISTING UTILITIES AND STRUCTURES.
3. THE CONTRACTOR SHALL BE RESPONSIBLE FOR VERIFYING THE POINT OF CONNECTION OF ALL BUILDING SERVICE LINES AT THE BUILDING, PRIOR TO INSTALLATION.
4. EROSION CONTROL DURING CONSTRUCTION  
 THE CONTRACTOR SHALL TAKE ALL NECESSARY MEASURES TO PREVENT THE RUNOFF OF ERODED SOIL MATERIAL FROM LEAVING THE CONSTRUCTION SITE AND BEING DEPOSITED ON THE PROPERTY OF OTHERS OR ON PORTIONS OF THE SITE OUTSIDE THE CONSTRUCTION LIMITS.
5. THE CONTRACTOR SHALL INSURE THAT ALL NECESSARY PERMITS ARE OBTAINED PRIOR TO COMMENCING ANY CONSTRUCTION ACTIVITY.
6. LAWS TO BE OBSERVED  
 THE CONTRACTOR IS ASSUMED TO BE FAMILIAR WITH, AND AT ALL TIMES SHALL OBSERVE AND COMPLY WITH, ALL FEDERAL, STATE, AND LOCAL LAWS, BYLAWS, SAFETY LAWS, BUILDING AND CONSTRUCTION CODES, AND ORDINANCES AND REGULATIONS IN ANY MANNER AFFECTING THE CONDUCT OF THE WORK.

**BISHOP & ASSOCIATES**  
 Consulting Engineers • Surveyors  
 78 SARASOTA CENTER PLAZA, SARASOTA, FLORIDA 34240  
 813/ 571-6362 • Fax 813/ 578-7215

INDEX  
 PROJECT NO. VERN-0003

SHEET NO.	DESCRIPTION
1 .....	COVER SHEET
2 .....	BOUNDARY AND TOPOGRAPHIC SURVEY
3 .....	PAVING, GRADING AND UTILITY PLAN
4 .....	PAVING, GRADING AND UTILITY PLAN
5 .....	DRAINAGE AND SANITARY SEWER PROFILES
6 .....	TREE PRESERVATION PLAN
7 .....	PERIMETER PEDESTRIAN WALKWAY
8 .....	WATER SYSTEM DETAILS
9 .....	SANITARY SEWER DETAILS
10.....	PAVING, GRADING, AND DRAINAGE DETAILS



APPROVED *[Signature]* 10/31/97