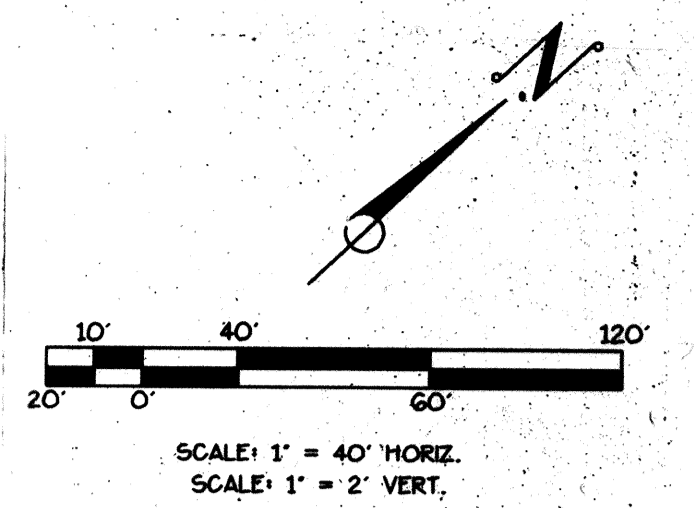


C:\DRAWING\01\EGG0111 REV OCT 25 05 45 28 1995

GULF OF MEXICO

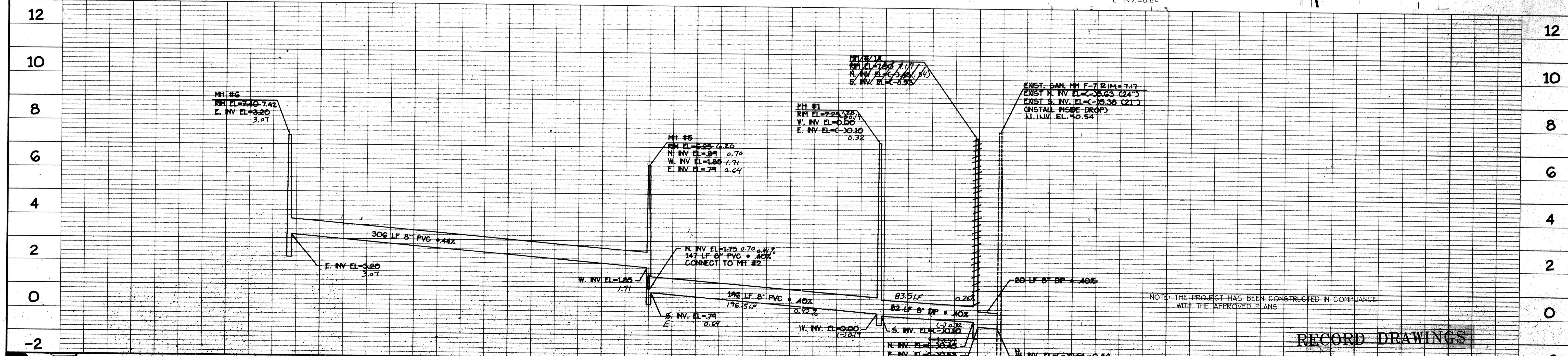
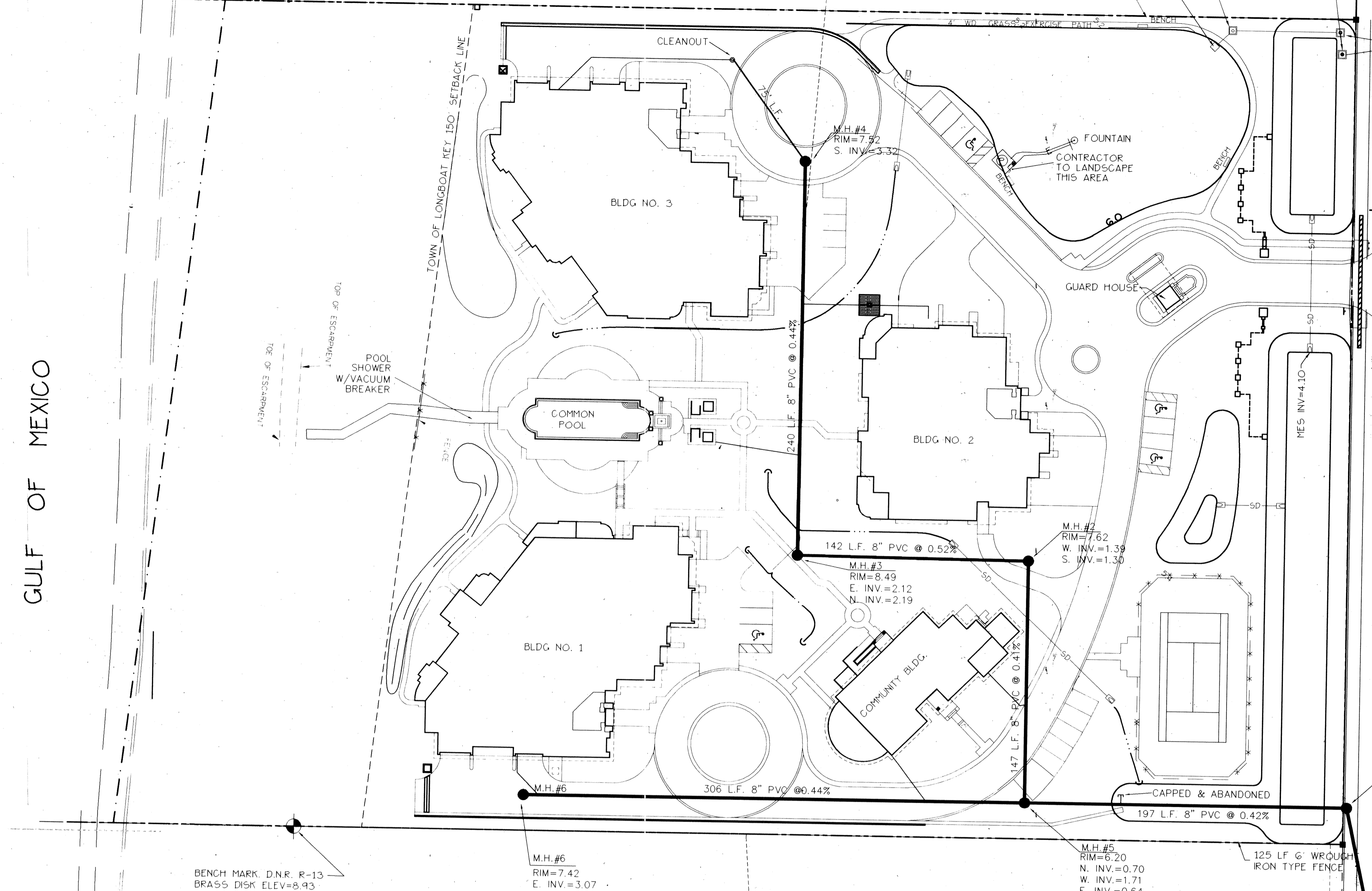
GULF OF MEXICO DRIVE



NOTE:
FOR SANITARY SEWER PROFILE ON
MANHOLES 2, 3, 4, AND 5, SEE SHEET
NO. 10

14.10.02.54 1998 DERK BISHOP

BENCH MARK D.N.R. R-13
BRASS DISK ELEV=8.93



RECORD DRAWINGS

B BISHOP & ASSOCIATES
Consulting Engineers - Surveyors
AN EMPLOYEE OWNED COMPANY
1101 6TH AVE. WEST, SUITE 108, BRADENTON, FLORIDA 34205
PHONE (813) 746-7446 • FAX (813) 746-7809

REVISED	BY	DATE	D.C.	DATE	DESCRIPTION

REVISION	BY	DATE	D.C.	DATE	DESCRIPTION

TASK	INITIALS	DATE
DESIGN	M.M.M.	12/15/94
DRAWN	R.P.A.	12/15/94
CHECKED		
QUALITY CHK.		
HORIZ. SCALE	1" = 40'	
VERT. SCALE	1" = 2'	

TITLE/CLIENT
**VIZAYA at LONGBOAT KEY
ECOVENTURE LBK, LTD.**
SITE AND DEVELOPMENT SANITARY SEWER PLAN AND PROFILE

PROJECT NO. ECG-01
SHEET NO. 11