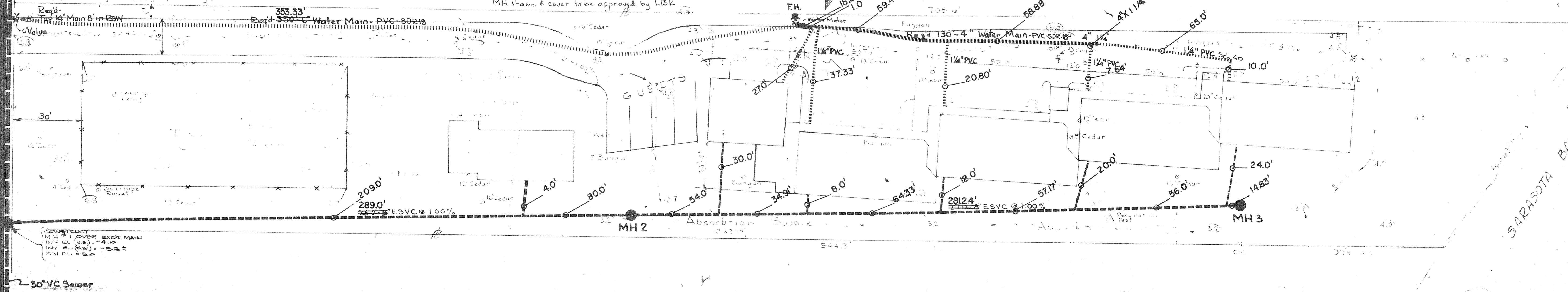
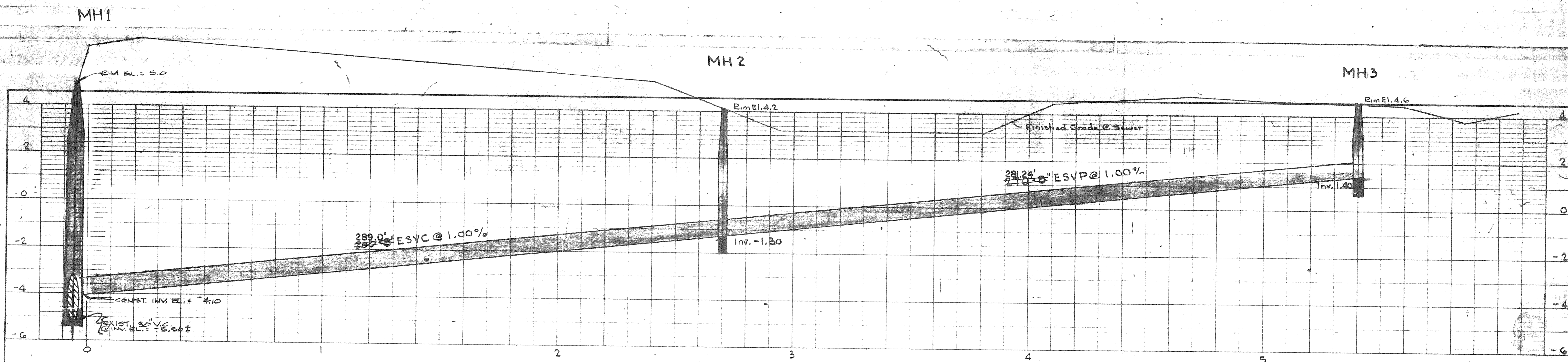


Note: Maintain 3' cover on water main.
 F.H. shall be approved by LBKFD.
 MH frame & cover to be approved by LBK.

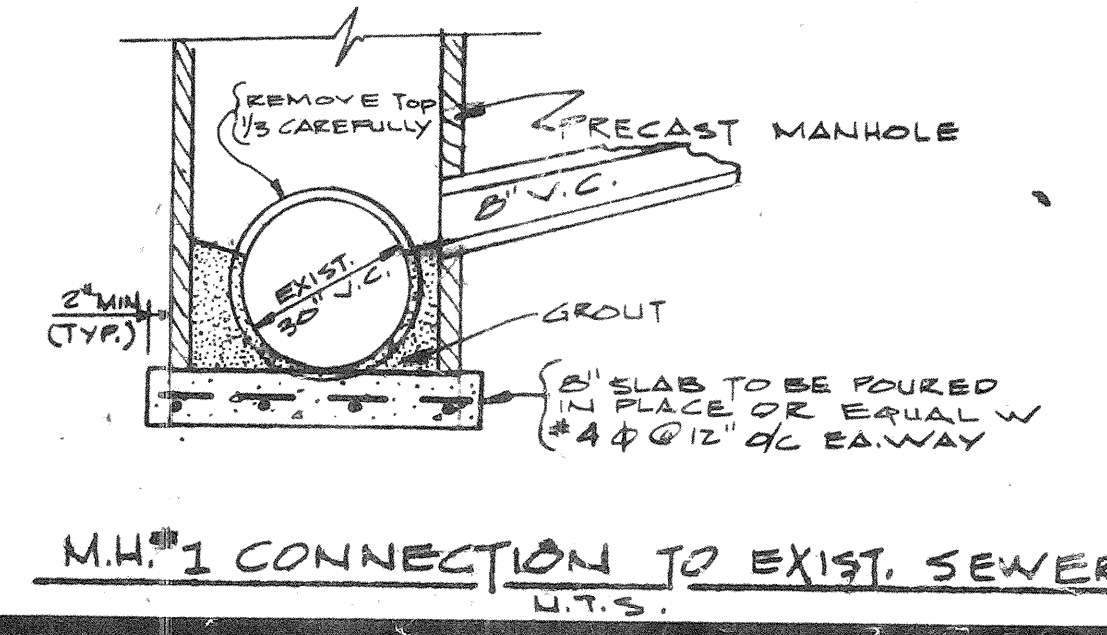


SARASOTA BAY

All Topographic data determined from survey by
 J. H. Fisher Associates dated 28 Sept. 77
 Check Point of show.



1/4" = 10' HORIZONTAL SCALE
 1" = 2' VERTICAL SCALE
 DATE: _____
 DRAWN BY: _____
 CHECKED BY: _____
 PROJECT: _____
 SHEET: _____



M.H. #1 CONNECTION TO EXIST. SEWER
 U.T.S.

AS BUILT DRAWING -- 10 JUNE 81.
 DATA AS FURNISHED BY: JIM WIGGINS INC. CONTRACTOR

LONGBOAT LANDINGS		PROJECT 160
UTILITY PLAN		DATE 16 / 80
BENSON ASSOCIATES CONSULTING ENGINEERS BRADENTON, FLORIDA 33505		SHEET 2
REVISED 20 Feb 80 8 Apr 80 Prelim. Job 11 June 80 - F.H. Meter - JEB	DRAWN BY JBB	CHECKED BY JEB

John A. Newell
 REV. JEB - 3-81
 JEB - 11-80
 JEB - 11-80