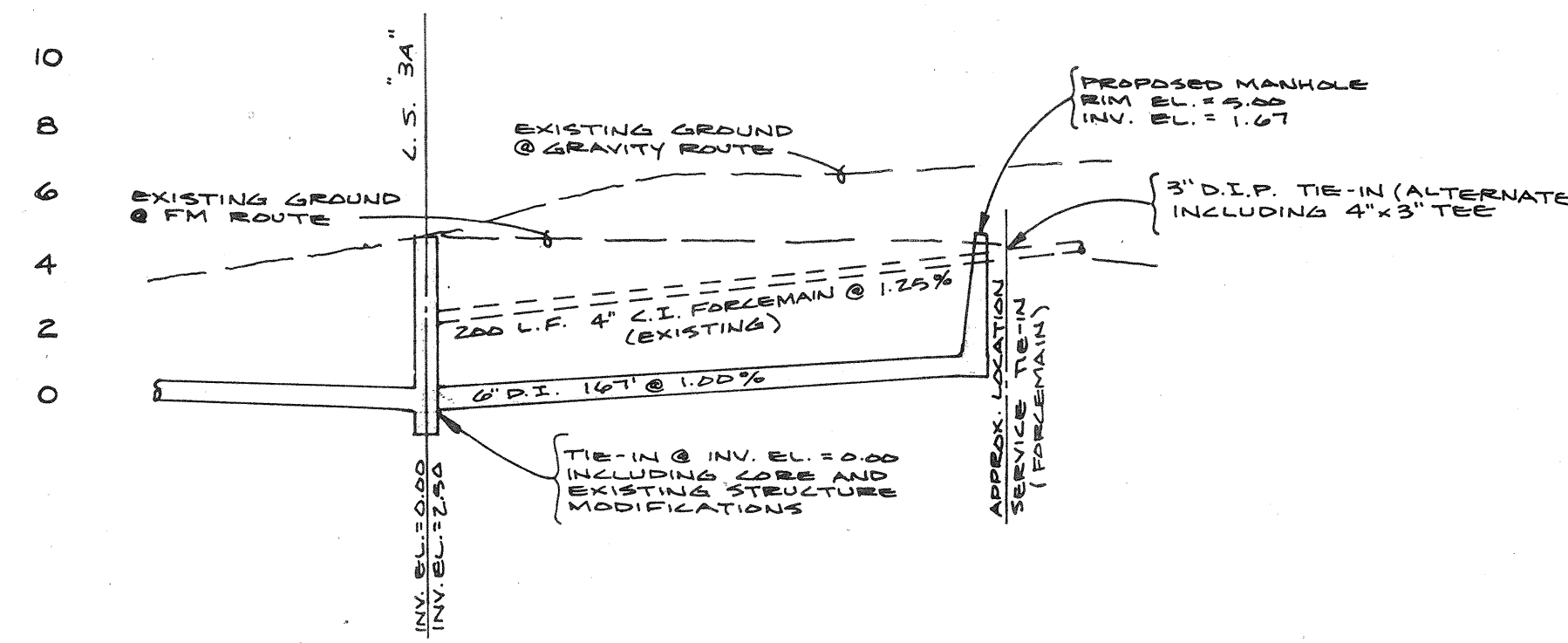
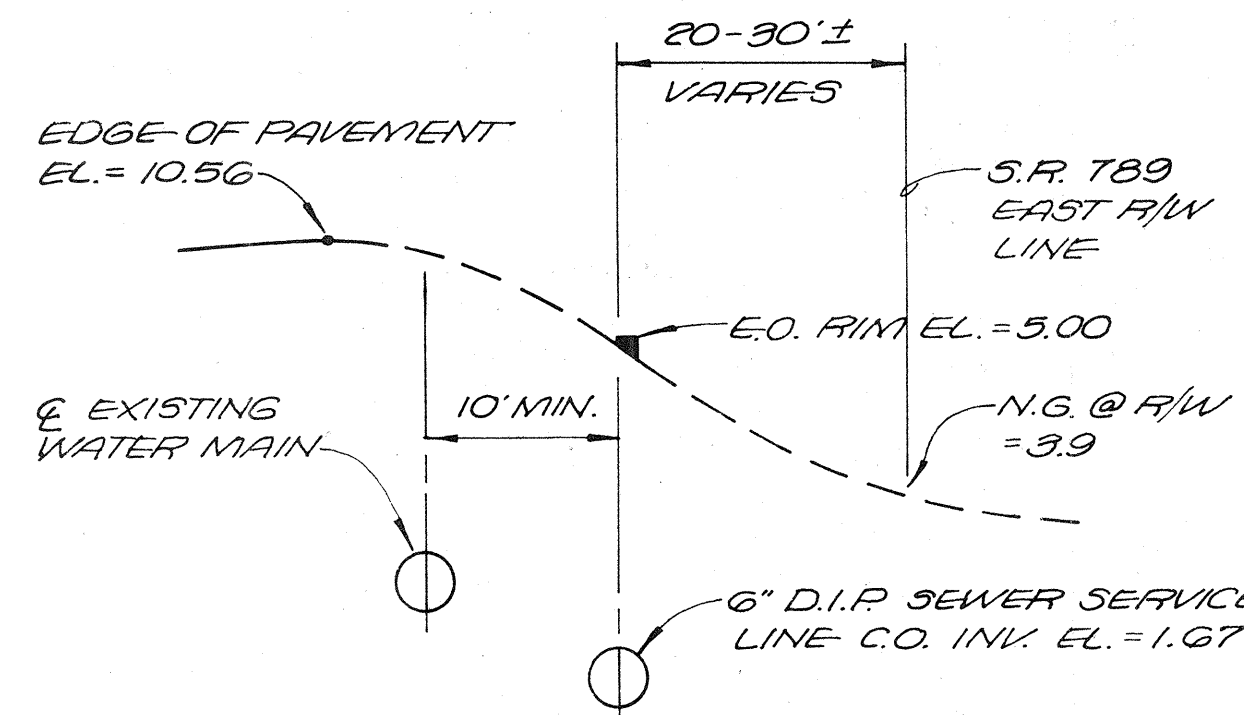


**SANITARY SEWER SERVICE TIE-IN-PLAN**



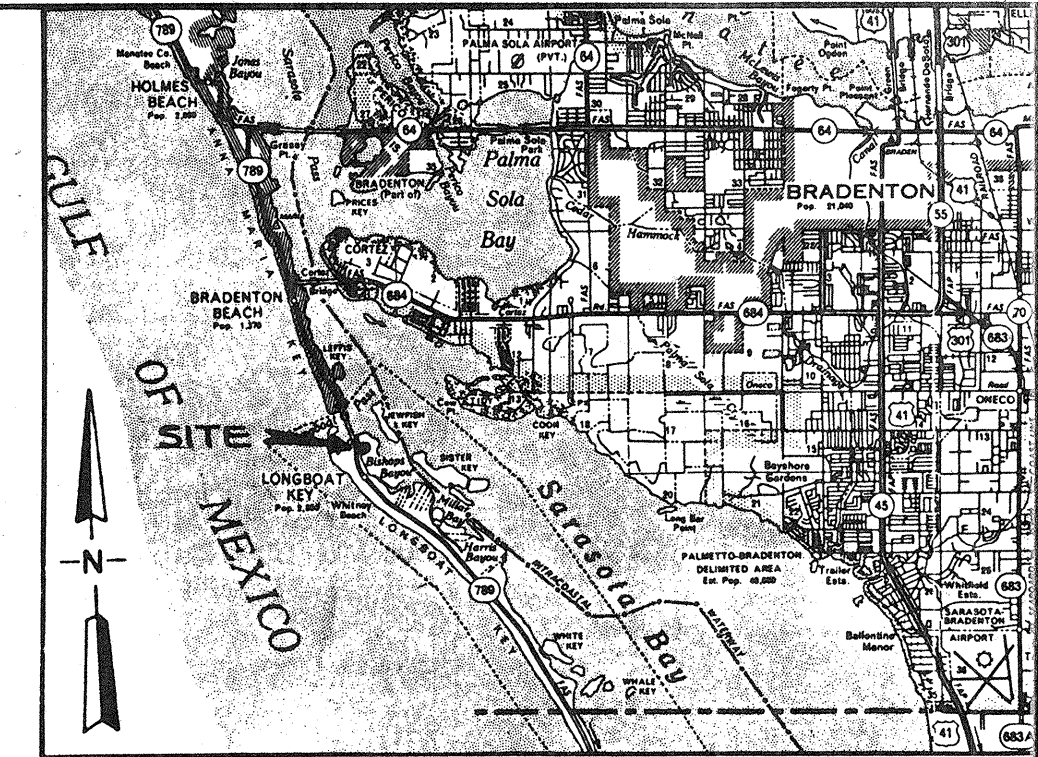
**PROPOSED GRAVITY SEWER PROFILE & EXISTING FORCEMAIN PROFILE**

SCALE: HORIZ. 1"=50', VERT. 1"=5'



**GRAVITY CROSS SECTION SECTION A-A**

1. ALL WORK WITHIN S.R. 789 RIGHT OF WAY TO BE IN ACCORDANCE WITH ALL F.D.O.T. REGULATIONS.
2. F.D.O.T. TO BE NOTIFIED 48 HOURS PRIOR TO COMMENCEMENT OF CONSTRUCTION.
3. CITY OF BRADENTON UTILITIES DEPT. AND "CANDY", AND ALL OTHER INDEPENDENT UTILITIES TO BE CONTACTED 48 HOURS PRIOR TO COMMENCEMENT OF CONSTRUCTION.



**VICINITY MAP**

7200 GMD  
**F.D.O.T. UTILITY PERMIT**  
 FOR  
**SANITARY SEWER SERVICE TIE-IN**

OF  
 LOT 8, BLOCK 22  
 LONGBEACH SUBDIVISION  
 SEC. 15, TWP. 35S., RGE. 16E.  
 LONGBOAT KEY  
 MANATEE COUNTY, FLORIDA  
 FOR  
**MR. & MRS. CHAPMAN**

REVISIONS
1
2
3
4
5
6
7

*Zoller & Najjar Engineering, Inc.*  
 Engineers, Planners, and Land Surveyors

201 5th AVENUE DRIVE EAST  
 POST OFFICE BOX 9448  
 BRADENTON, FLORIDA 33506  
 TELEPHONE (813) 748-8080

DESIGNED M.S.D. CHECKED MSD DATE MAY 31, 1985 SCALE NONE  
 DRAWN DDS COMP. \_\_\_\_\_ JOB NO. 00-6407 FILE NO. \_\_\_\_\_ SHEET \_\_\_\_\_ OF \_\_\_\_\_