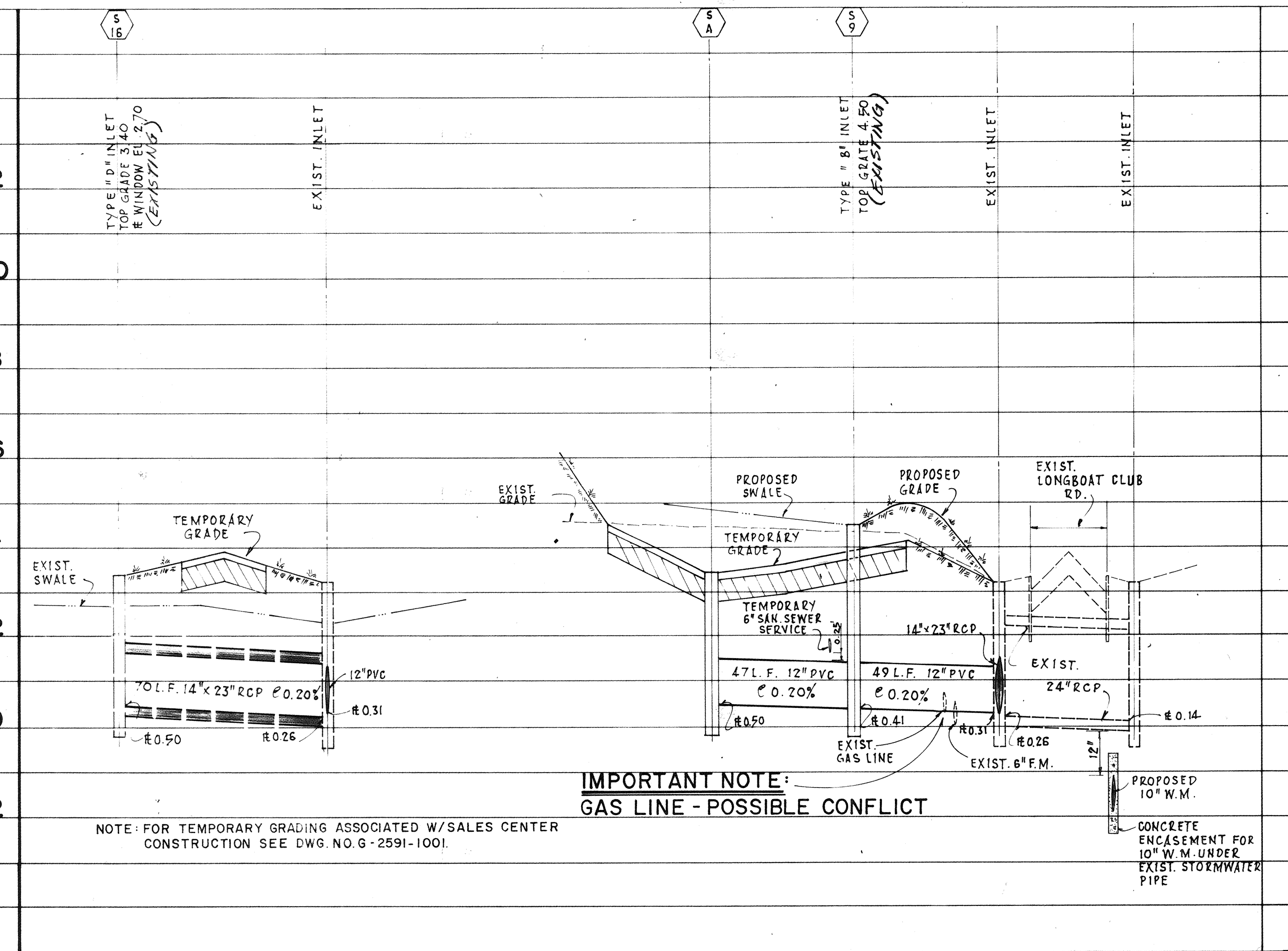
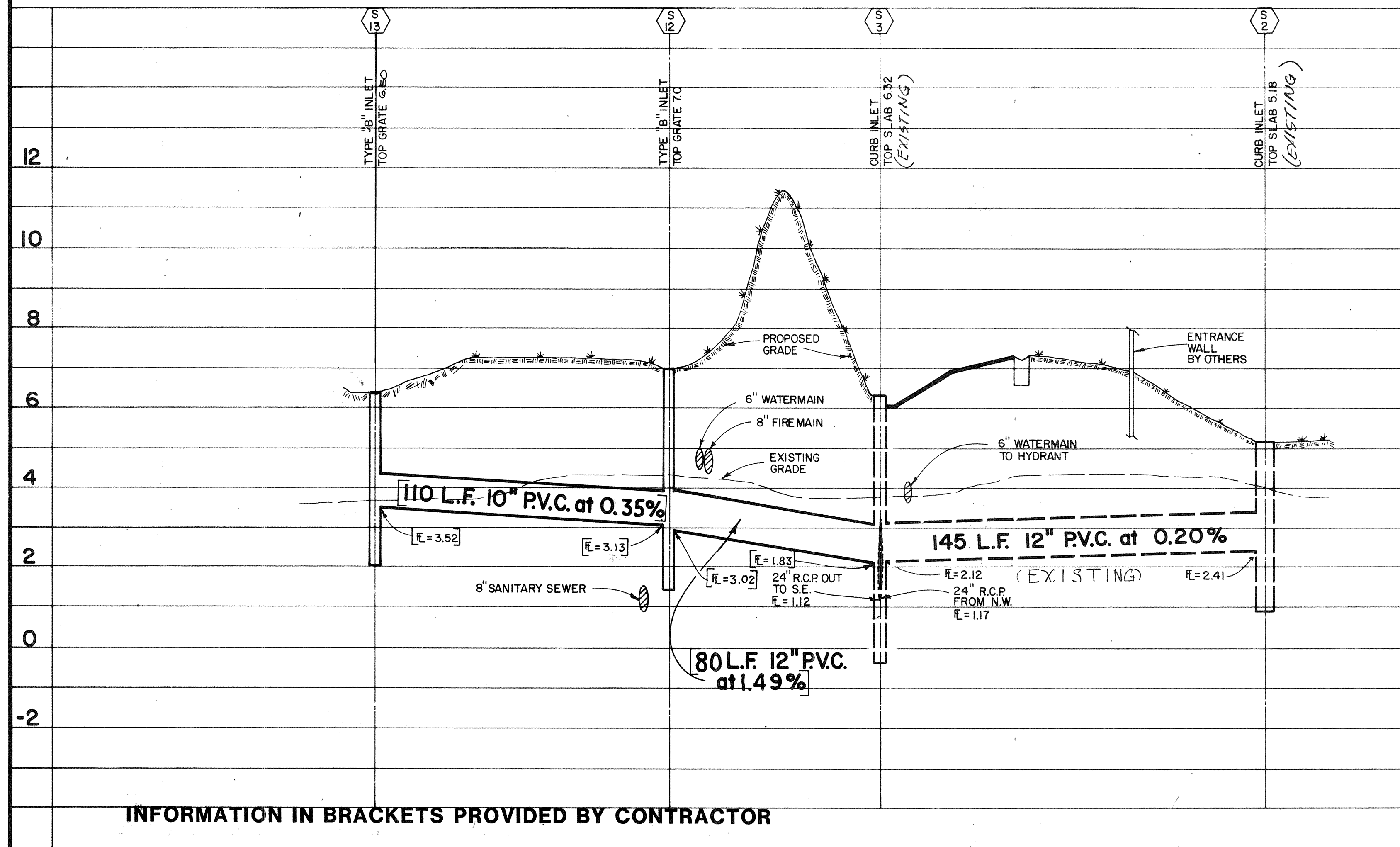
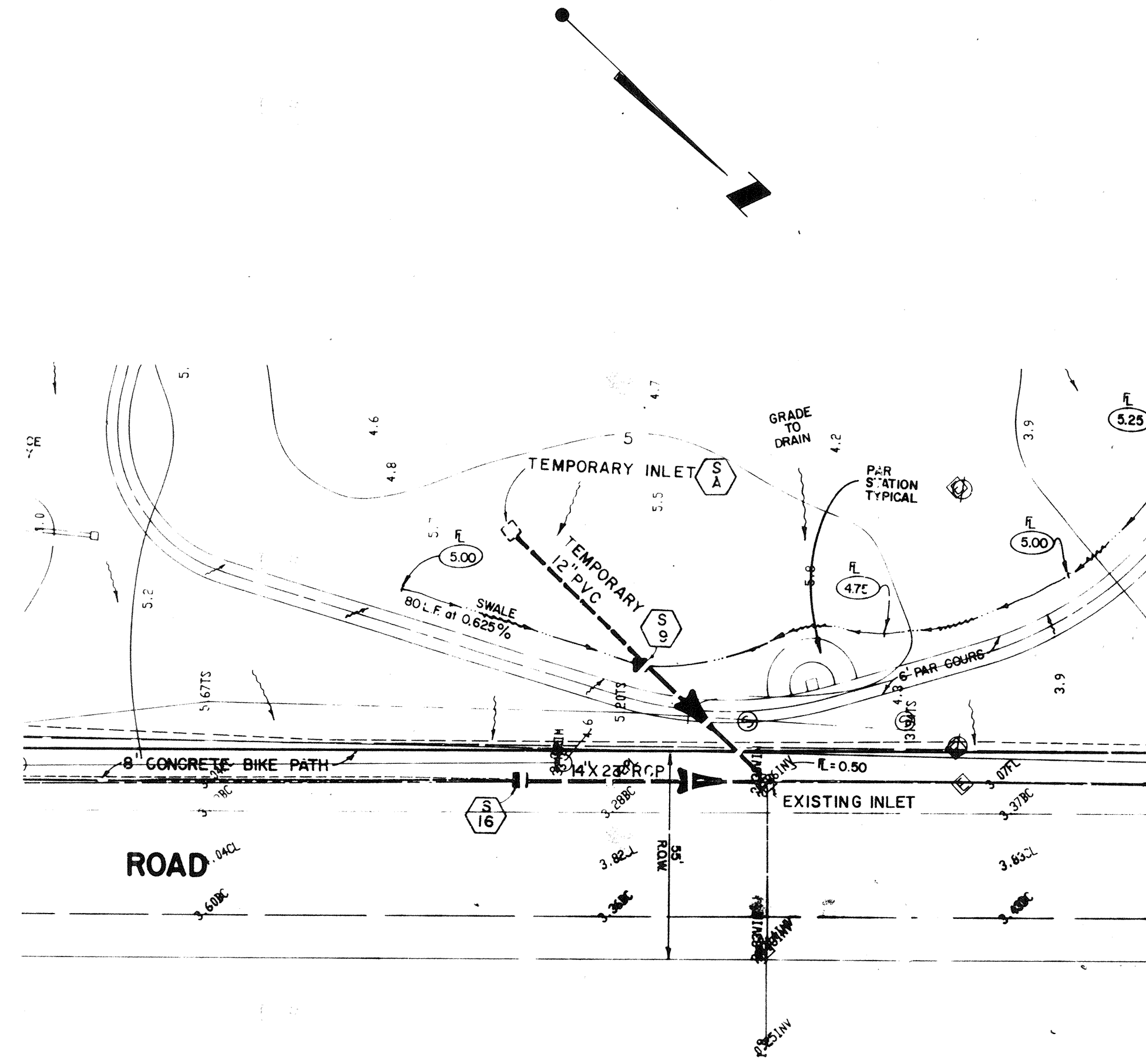
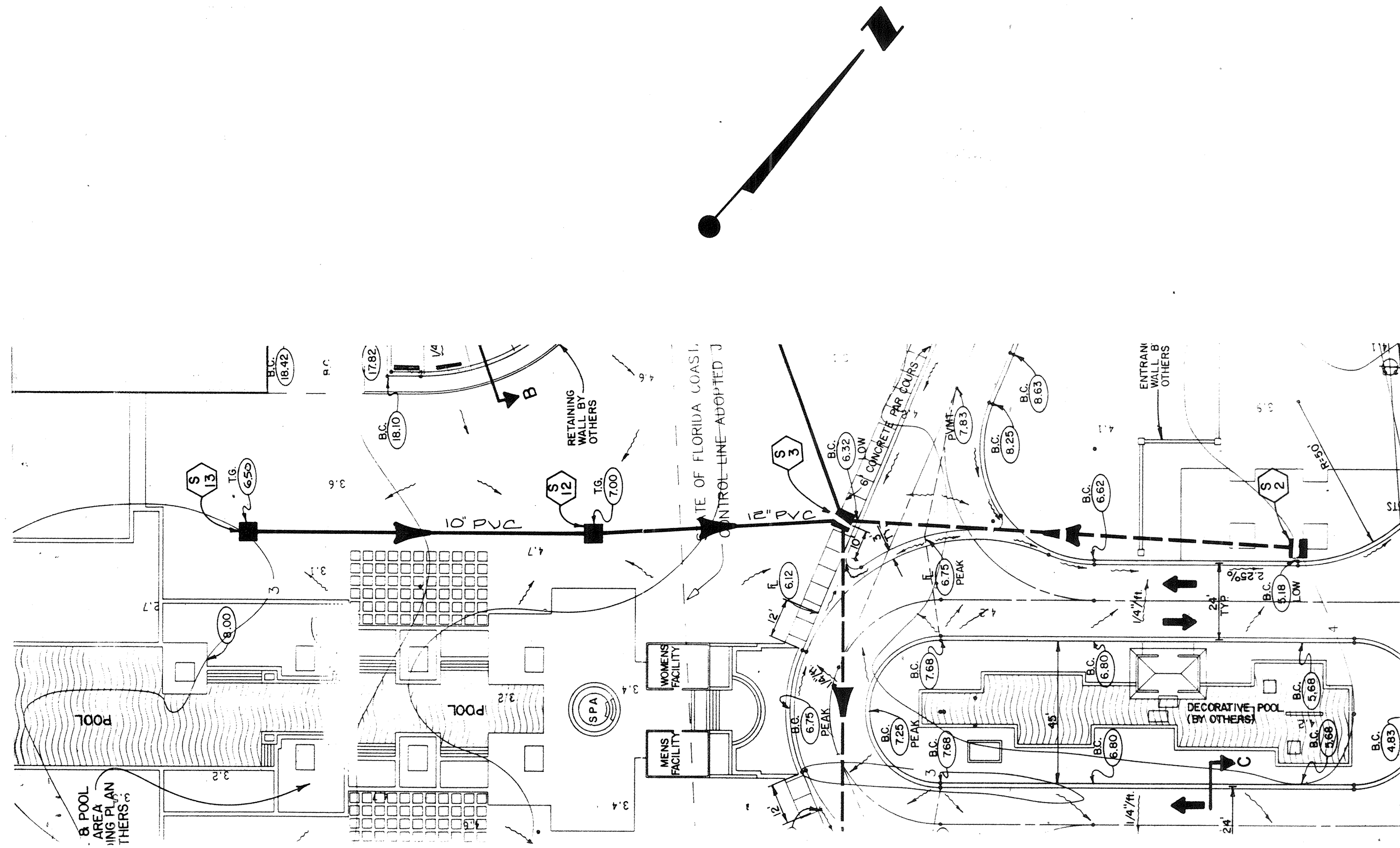


NOTE: THIS PLAN IS INTENDED FOR USE AS STORMWATER PLAN ONLY.



IMPORTANT NOTE:
GAS LINE - POSSIBLE CONFLICT

NOTE: FOR TEMPORARY GRADING ASSOCIATED W/SALES CENTER CONSTRUCTION SEE DWG. NO. G-2591-1001.

INFORMATION IN BRACKETS PROVIDED BY CONTRACTOR

FOR: YALE PROPERTIES L'AMBIANCE STORM WATER PLAN & PROFILE SMALLY, WELLFORD & NALVEN, Inc.	DATE: 10/15/09 DRAWN BY: JMB CHECKED BY: JMB PROJECT NO: 2591	DATE: 7/90 DESIGNED BY: JMB	SCALE: HORIZ. 1"=20' VERT. 1"=2' DRAWN BY: JMB CHECKED BY: JMB PROJECT NO: 2591	BY: JMB CHECKED BY: JMB PROJECT NO: 2591	DATE: 10/15/09 DRAWN BY: JMB CHECKED BY: JMB PROJECT NO: 2591	DATE: 10/15/09 DRAWN BY: JMB CHECKED BY: JMB PROJECT NO: 2591	DATE: 10/15/09 DRAWN BY: JMB CHECKED BY: JMB PROJECT NO: 2591
	REVISION: 1 10/15/09 JMB 12-1-12 ADD RECORD ENG. INFO.	REVISION: 2 10/15/09 JMB 12-1-12 ADD RECORD ENG. INFO.	REVISION: 3 10/15/09 JMB 12-1-12 ADD RECORD ENG. INFO.	REVISION: 4 10/15/09 JMB 12-1-12 ADD RECORD ENG. INFO.	REVISION: 5 10/15/09 JMB 12-1-12 ADD RECORD ENG. INFO.	REVISION: 6 10/15/09 JMB 12-1-12 ADD RECORD ENG. INFO.	REVISION: 7 10/15/09 JMB 12-1-12 ADD RECORD ENG. INFO.