AF 43776

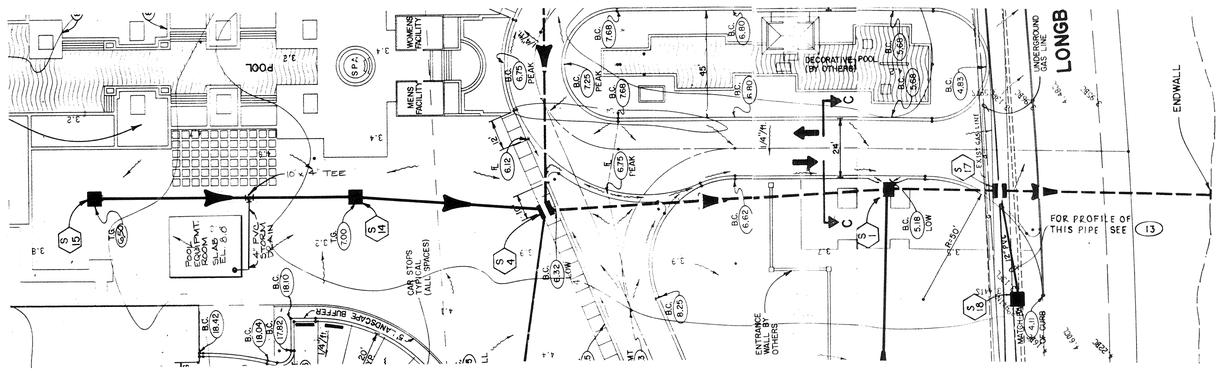

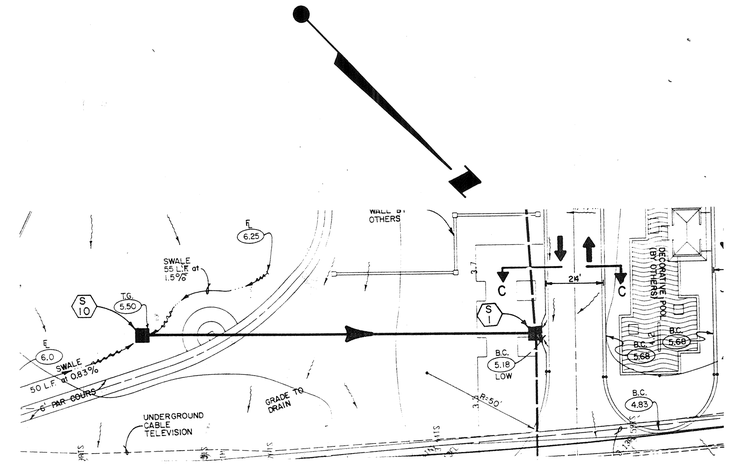

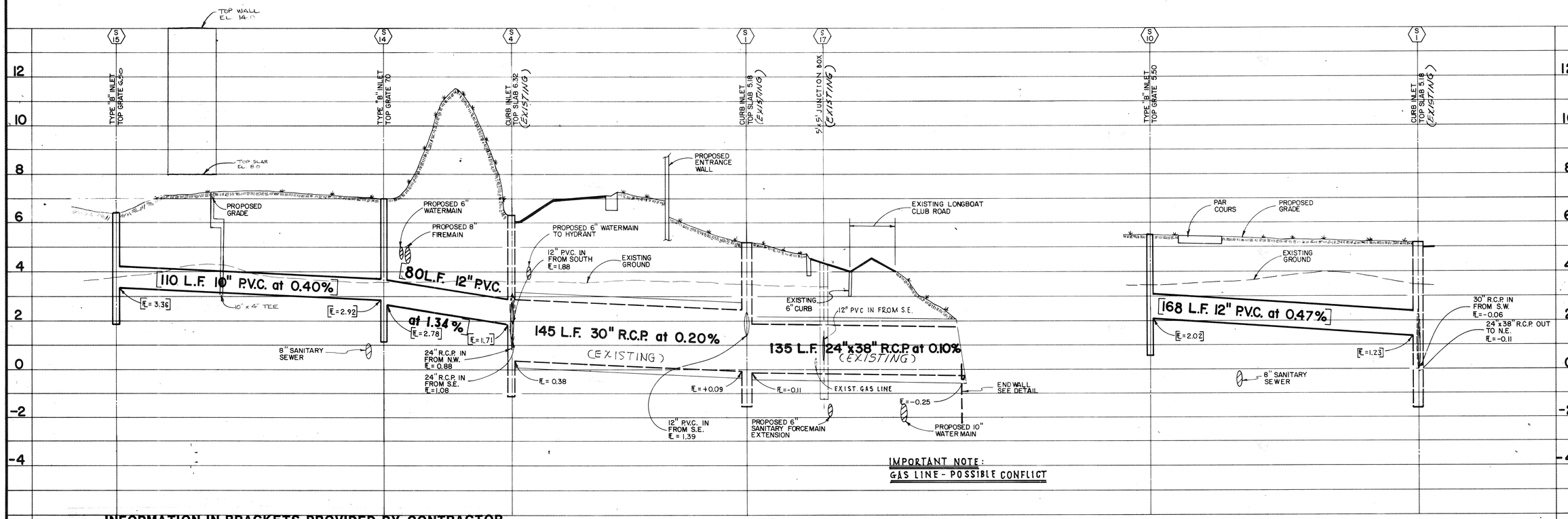

IMPORTANT NOTE:
GAS LINE - POSSIBLE CONFLICT

INFORMATION IN BRACKETS PROVIDED BY CONTRACTOR

L.TR.	DATE	REVISION	BY
A	12/5/90	LOOSO GAS LINE TO PLAN & PROFILE	
B	12/7/90	ADD PLAN & PROFILE	
C	12/17/90	ADD SECOND S.W. INFO.	

SCALE: HOR.=1"=30' VERT.=1"=2'
DATE: 7/90
DRAWN BY: R.B.K.
CHECKED BY: MJY/KEP CRE/EK
DESIGNED BY: J.M.B.
PROJECT NO. 2591
MILLARD J. YODER FL. CERT. # 33765

SMALLY, WELLFORD & NALVEN, Inc.
CONSULTING ENGINEERS & SURVEYORS
133 SOUTH McINTOSH RD.
SARASOTA, FLA. 33582

FOR: YALE PROPERTIES

L'AMBIANCE
STORM WATER PLAN & PROFILE

DRAWING NUMBER 6
REVISION "0"

INDEX NO. G-2591-011

L'AMBIANCE