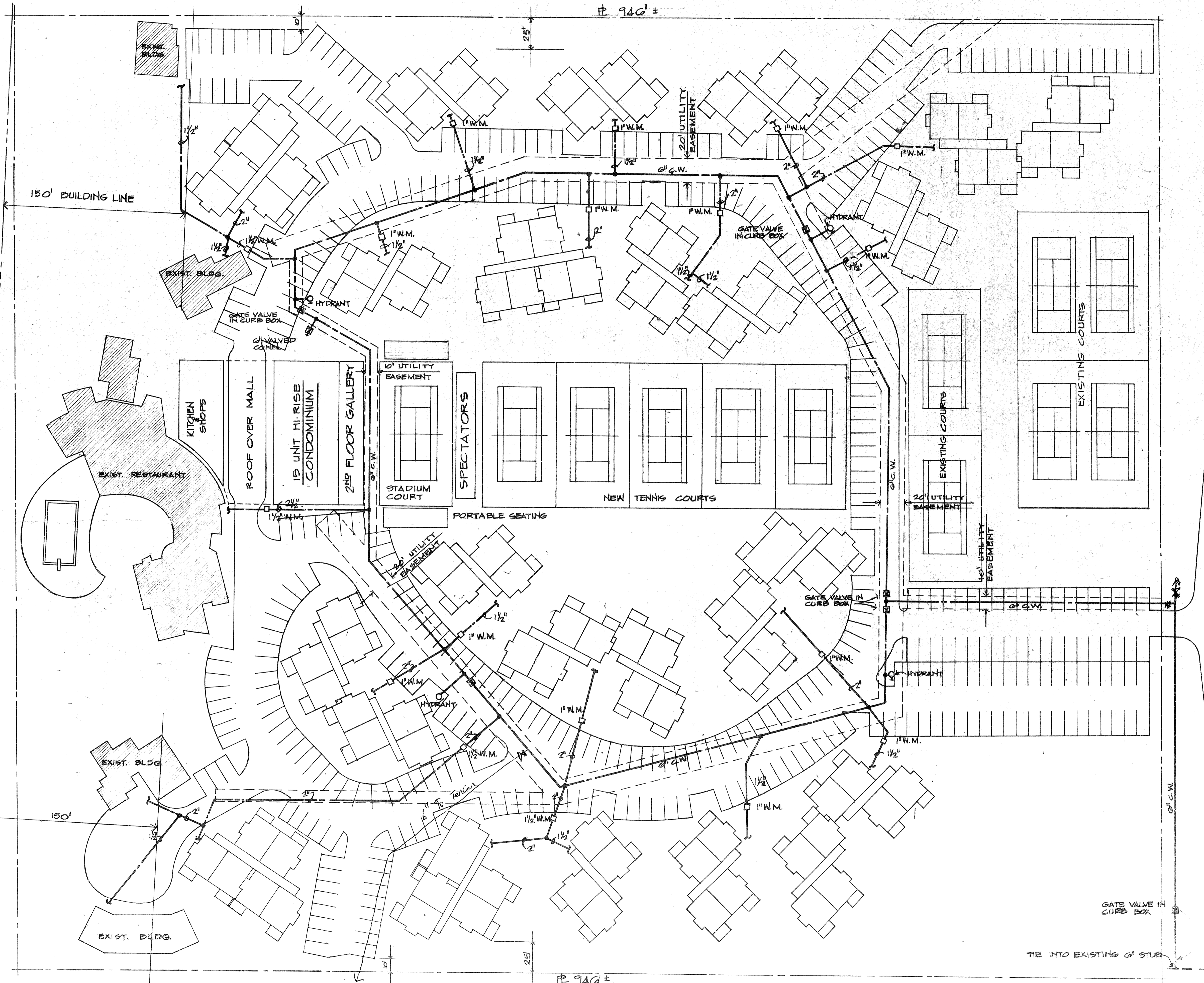



GULF OF MEXICO

MEAN HIGH WATER LINE  
SEPT. 22, 1972  
1.40' ABOVE M.S.L.

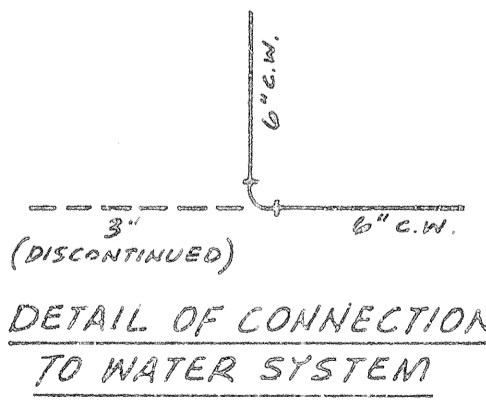
CONC. PIER



JOHN RINGLING PARKWAY (STATE ROAD 78A)



LEGEND  
 W.M. WATER METER  
 C.W. CITY WATER



SITE PLAN  
 SHOWING 'AS BUILT' WATER DISTRIBUTION SYSTEM

DESIGNED BY	PROJECT ENGINEER
DATE:	
SCALE:	
DRAWN BY	CHECKED BY PROJECT NO.
L.T.R.	DATE
REVISION	
TOWN OF LONGBOAT KEY, FLORIDA COLONY BEACH & TENNIS CLUB LONGBOAT KEY SARASOTA FLORIDA	
FILE LOCATION	FILE # 6217