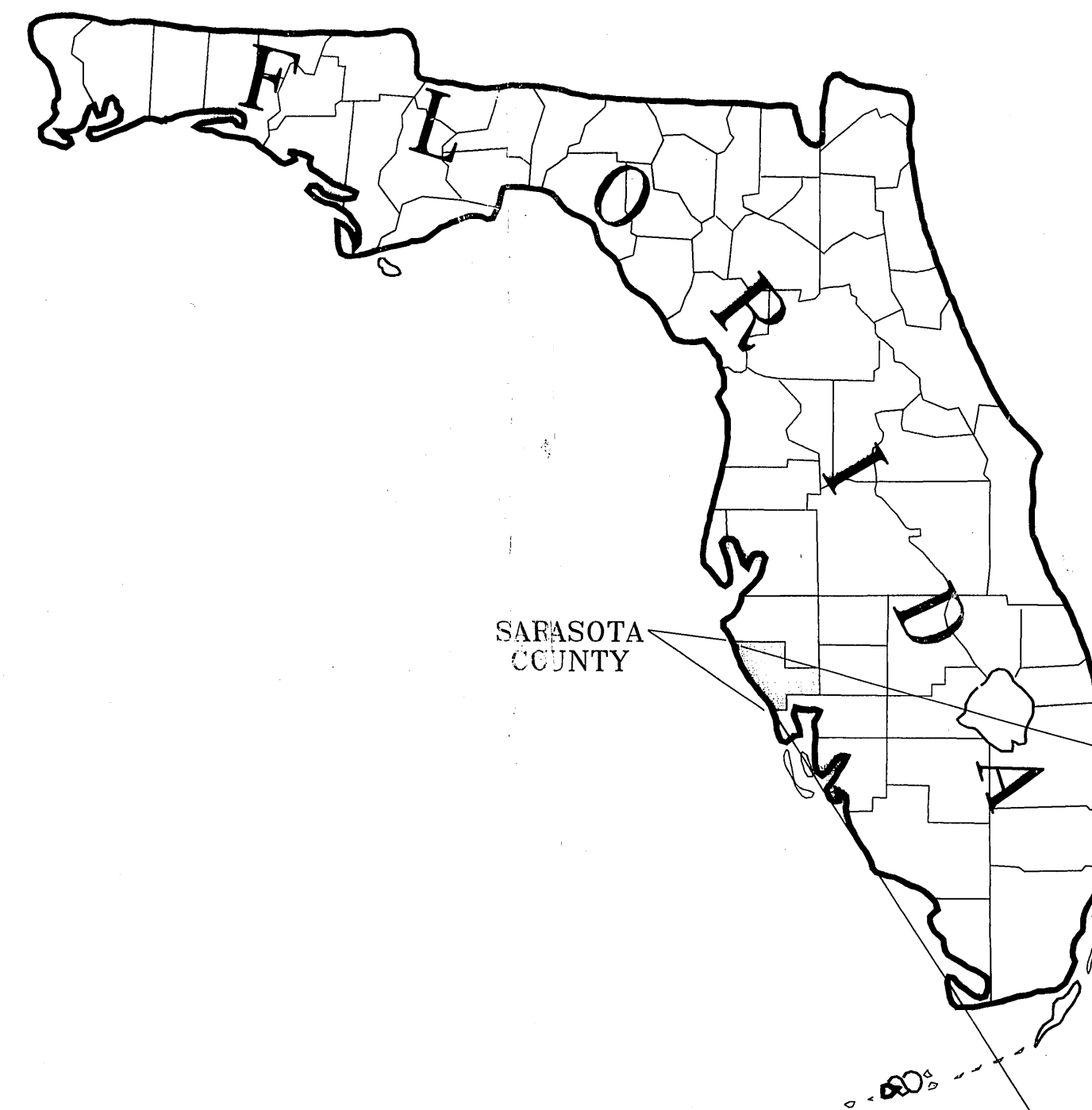
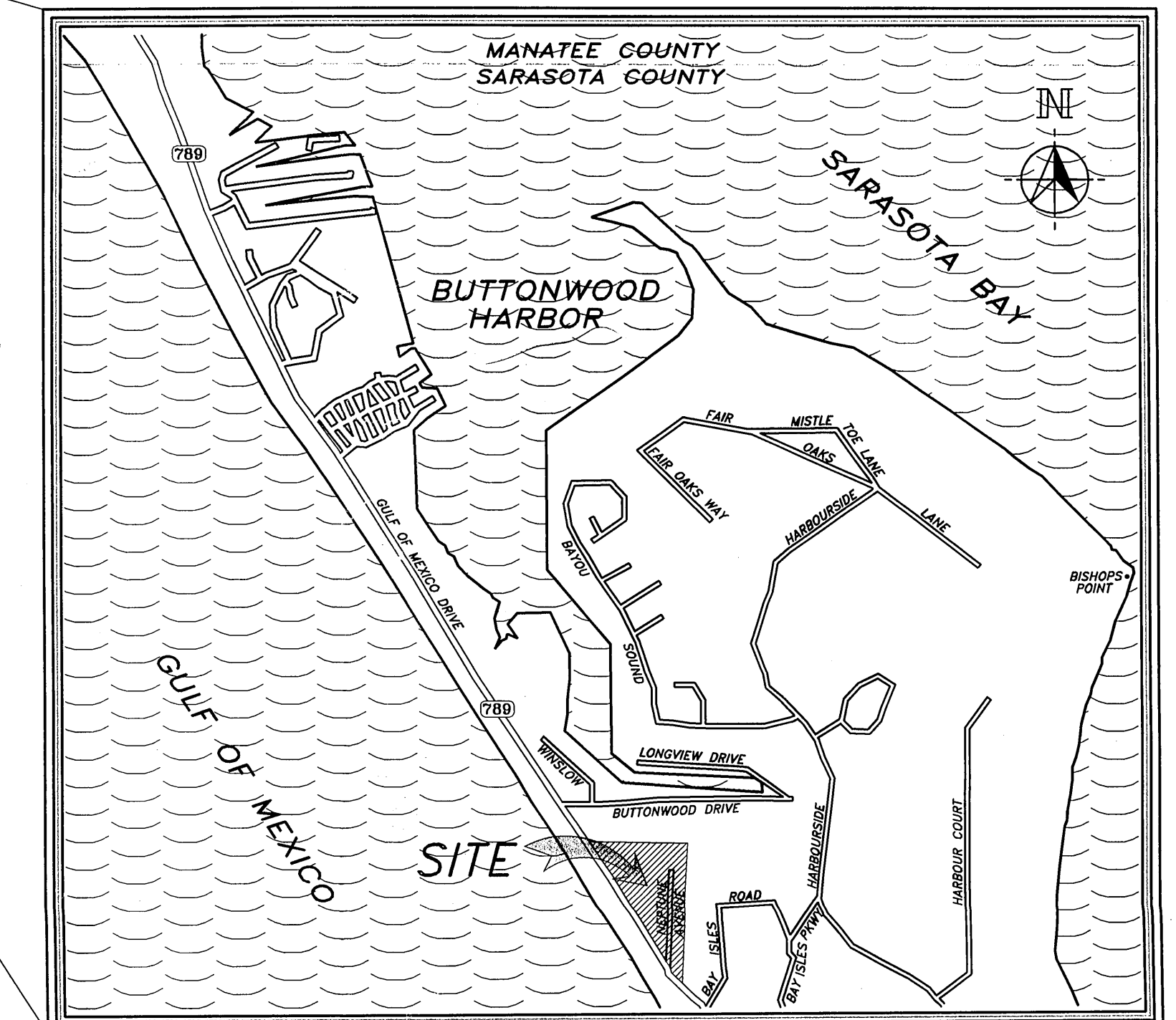


# COQUINA BEACH SUBDIVISION

## (A REPLAT OF CERTAIN PORTIONS OF COQUINA BEACH SUBDIVISION) DEVELOPMENT/CONSTRUCTION PLANS



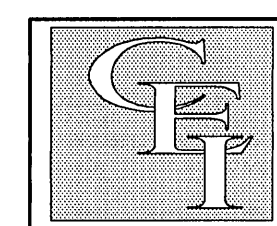
SITE LOCATION MAP



SEC. 7, TWP. 36S, RNG. 17E

### INDEX TO SHEETS

1. COVER
2. OVERALL SITE PLAN - EXISTING CONDITONS
3. OVERALL SITE PLAN - HORIZONTAL CONTROL
4. OVERALL SITE PLAN - WATER & SEWER
5. OVERALL SITE PLAN - DRAINAGE & GRADING
6. OVERALL LOT GRADING PLAN
7. EROSION AND SEDIMENT CONTROL PLAN
8. POND - DRAINAGE DETAILS
9. TYPICAL CROSS SECTION DETAILS
10. SANITARY SEWER - CONSTRUCTION DETAILS
11. POTABLE WATER - CONSTRUCTION DETAILS
12. STORMWATER - CONSTRUCTION DETAILS
13. PLAN & PROFILE - TRITON AVENUE
14. PLAN & PROFILE - NEPTUNE AVENUE
15. PLAN & PROFILE - NEPTUNE AVENUE
16. EAST DITCH CROSS SECTIONS



### CYRIX ENGINEERING, INC.

Engineers & Surveyors  
1144 Tallevast Rd, #111  
Sarasota, Fla 34243

(941) 358-8812 (ph) \* (941) 358-8909 (fax)

### ENGINEER'S CERTIFICATION OF COMPLIANCE

I HEREBY CERTIFY THAT THE DESIGN OF THIS PROJECT, AS PREPARED UNDER MY PERSONAL DIRECTION AND CONTROL, COMPLIES WITH THE APPLICABLE PORTIONS OF THE "MANUAL OF UNIFORM MINIMUM STANDARDS FOR DESIGN, CONSTRUCTION AND MAINTENANCE FOR STREETS AND HIGHWAYS" AS ADOPTED BY THE FLORIDA DEPARTMENT OF TRANSPORTATION PURSUANT TO SUBSECTIONS 335.0075 (1) AND (4), FLORIDA STATUTES.

### ENGINEER'S CERTIFICATION

I, THE UNDERSIGNED PROFESSIONAL ENGINEER, HEREBY CERTIFY TO THE BEST OF MY KNOWLEDGE AND BELIEF, AND BASED ON CERTIFICATION PROVIDED BY THE SURVEYOR OF RECORD, THE IMPROVEMENTS DEPICTED HEREON HAVE BEEN CONSTRUCTED IN SUBSTANTIAL COMPLIANCE WITH THE APPROVED PLANS.

CYRIX ENGINEERING INCORPORATED  
AUTHORIZATION NUMBER 7071  
7678 15TH STREET EAST  
SARASOTA, FLORIDA 34243-3213  
PHONE NUMBER 941-358-8812

SEAL

MARK PRIVETTE, P.E.  
ENGINEER OF RECORD  
FL REG. #43394E

MAY 08 2008

DATE

*Collier Walker Asbuit*