

11/7/2023 8:50:05 AM

COMPONENTS OF CONTRACT PLANS SET

- ROADWAY PLANS
- SIGNING AND PAVEMENT MARKING PLANS
- LANDSCAPE AND IRRIGATION PLANS

A DETAILED INDEX APPEARS ON THE KEY SHEET OF EACH COMPONENT

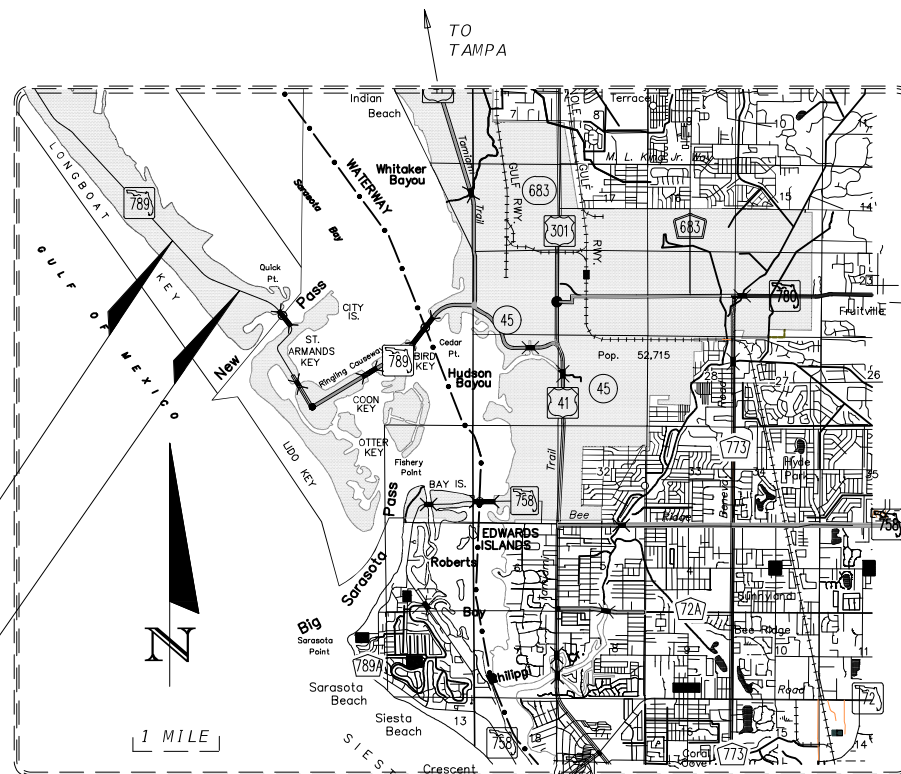
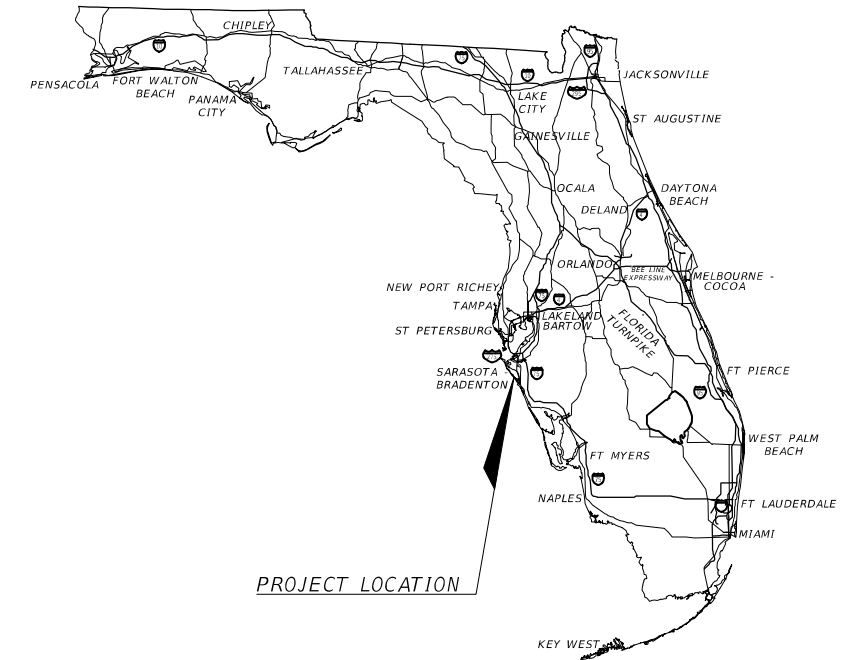
INDEX OF ROADWAY PLANS

SHEET NO.	SHEET DESCRIPTION
K-1	KEY SHEET
1	EXISTING CONDITIONS MAP (1)
1A	EXISTING CONDITIONS MAP (2)
2	PROPOSED DRAINAGE MAP
3	GENERAL NOTES SHEET (1)
4	GENERAL NOTES SHEET (2)
5-6	TYPICAL SECTIONS
7	SUMMARY OF PAY ITEMS
8	HORIZONTAL CONTROL AND REFERENCE POINT PLAN SHEET
9-17	ROADWAY PLAN & PROFILES
18	PIPE CULVERT EXTENSION DETAIL SHEET (1)
18A	PIPE CULVERT EXTENSION DETAIL SHEET (2)
19	GOLF COURSE MAINTENANCE DRIVEWAY DETAIL SHEET
20-26	CROSS SECTIONS
27-29	STORMWATER POLLUTION PREVENTION PLANS
30-31	TEMPORARY TRAFFIC CONTROL PLANS
34-35	MANATEE COUNTY STANDARD UTILITY DETAILS
S-1	KEY SHEET
S-2	SUMMARY OF PAY ITEMS
S-3 - S-7	SIGNING AND PAVEMENT MARKING PLANS
LD-01	KEY SHEET
LD-02	TABULATIONS OF QUANTITIES
LD-03	GENERAL NOTES AND PAY ITEM NOTES
LD-04 - LD-12	TREE PROTECTION / REMOVAL PLANS
LD-13	TREE PROTECTION DETAILS
LD-14 - LD-22	LANDSCAPE PLANS
LD-23 - LD-26	LANDSCAPE DETAILS
LD-27 - LD-35	IRRIGATION PLANS
LD-36 - LD-37	IRRIGATION DETAILS
LD-38	IRRIGATION NOTES
LD-39	TECHNICAL MAINTENANCE PLAN

TOWN OF LONGBOAT KEY

CONTRACT PLANS

SARASOTA COUNTY
STATE ROAD NO. SR-789



END PROJECT
STA 293+25.00

BEGIN PROJECT
STA 247+77.38

SR NUMBER: 789, SECTION 17030, M.P. 4.188 - 5.049±
ACCESS PERMIT NUMBER: 2019-A-194-00056


PROJECT LENGTH IS BASED ON \bar{c} OF CONSTRUCTION

LENGTH OF PROJECT

	LINEAR FEET	MILES
ROADWAY	4522.62	0.838
BRIDGES	0.00	0.000
NET LENGTH OF PROJECT	4522.62	0.838
EXCEPTIONS	0.00	0.000
GROSS LENGTH OF PROJECT	4522.62	0.838

FDOT PERMIT COORDINATOR:

VALERIE EVERTS



Jerome R
McLeod
2023.11.0
7 14:21:31
-05'00'

TOWN OF LONGBOAT KEY COMMISSIONERS:
GARY COFFIN DISTRICT 1
PENNY GOLD DISTRICT 2
KEN SCHNEIER, MAYOR DISTRICT 3
DEBRA WILLIAMS DISTRICT 4
DEBBIE MURPHY DISTRICT 5
B.J. BISHOP AT-LARGE
MIKE HAYCOCK, VICE MAYOR AT-LARGE

ATTENTION IS DIRECTED TO THE FACT THAT THESE PLANS MAY HAVE BEEN REDUCED IN SIZE BY REPRODUCTION. THIS MUST BE CONSIDERED WHEN OBTAINING SCALED DATA.

100% SUBMITTAL

PLANS PREPARED BY:



ROADWAY PLANS

JOHN K. PARI
P.E. NO.: 56368
DMK ASSOCIATES, INC.
421 COMMERCIAL COURT, SUITE C
VENICE, FL, 34292
CONTRACT NO.: N/A
VENDOR NO.: N/A
CERTIFICATE OF AUTHORIZATION NO.: 3943

GOVERNING DESIGN STANDARDS:
Florida Department of Transportation, FY 2023-2024 Standard Plans for Road and Bridge Construction and applicable Interim Revisions (IRs)

Standard Plans for Road Construction and associated IRs are available at the following website: <http://www.fdot.gov/design/standardplans>

GOVERNING STANDARD SPECIFICATIONS:
Florida Department of Transportation, July, 2022 Standard Specifications for Road and Bridge Construction at the following website: <http://www.fdot.gov/programmanagement/Implemented/SpecBooks>

KEY SHEET REVISIONS	
DATE	DESCRIPTION
01-23	Revised the Lt. PGL Grades on the Plan & Profile sheet 14 and the Cross Section sheets 22-24 per FDOT Review Comments Dated 01-14-2022
04-23	Revised Lt Swale Side Slopes Between Sta: 259+00 & 269+00
09-23	Revised Lt Swale Side Slope & Profile Grades Between Sta: 259+00 & 269+00
11-23	Added Sheet 18A to the Plan Set

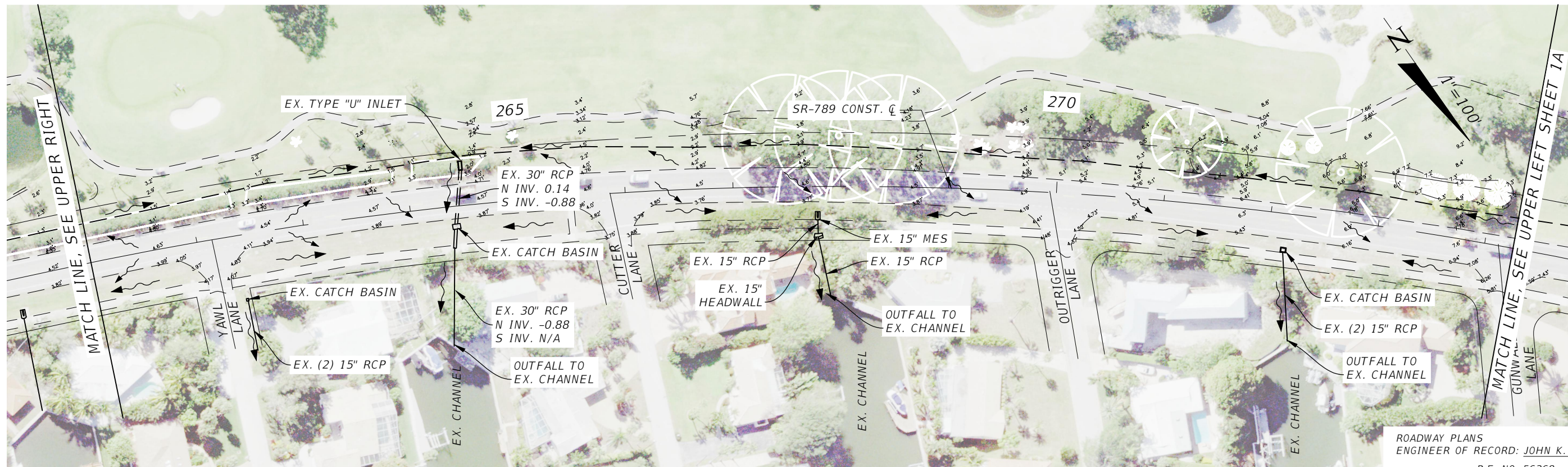
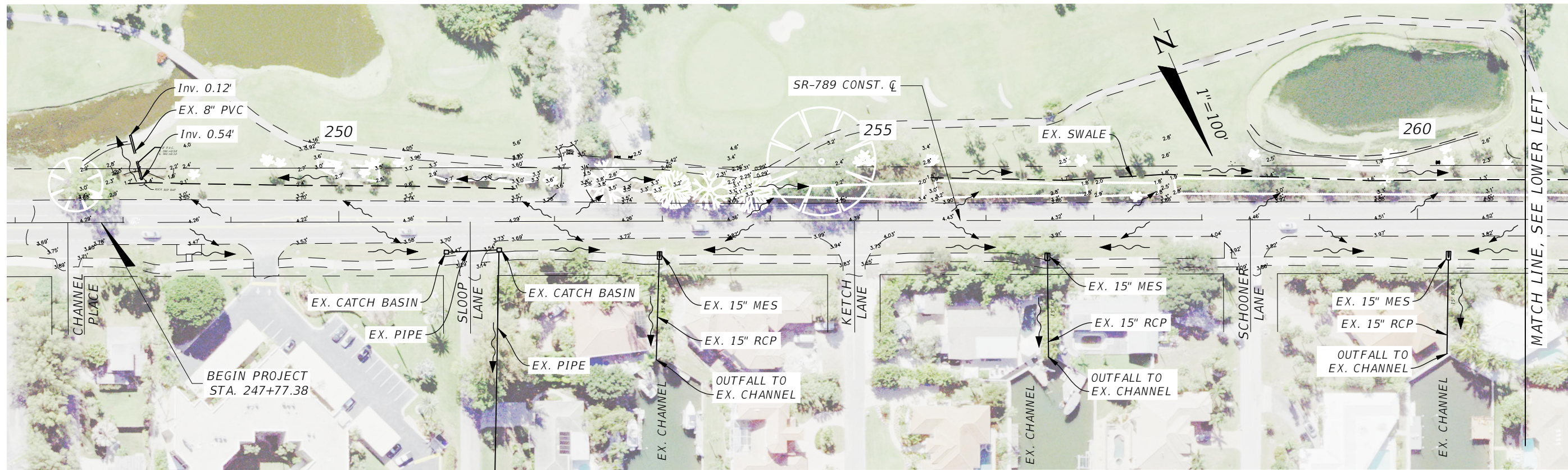
CONSTRUCTION CONTRACT NO.	FISCAL YEAR	SHEET NO.
T-0000	2020	K-1

F:\Projects\2016\16-0280_LBK_RFP_16-010\611-Bike-Lane\12345678910-Roadway\KEY\SRD02.dwg

THE OFFICIAL RECORD OF THIS SHEET IS THE ELECTRONIC FILE DIGITALLY SIGNED AND SEALED UNDER RULE 61G15-23.004, F.A.C.

S.R. 789 (GULF OF MEXICO DR.) (TYPICAL)

1/17/2023 8:50:44 AM



ROADWAY PLANS
ENGINEER OF RECORD: JOHN K. PARI, P.E.
P.E. NO. 56368

F:\Projects\2016\16-0280 L&K RFP 16-01\0161-Bike-Lane\123456789\0_Drainage\DRNMAP01.dwg

REVISIONS			
DATE	DESCRIPTION	DATE	DESCRIPTION

DMK ASSOCIATES, INC.
421 COMMERCIAL CT, SUITE C
VENICE, FL 34292
PHONE: 941-412-1293
FAX: 941-412-1043
JOHN K. PARI, P.E.
P.E. No. 56368
CA No: 3943

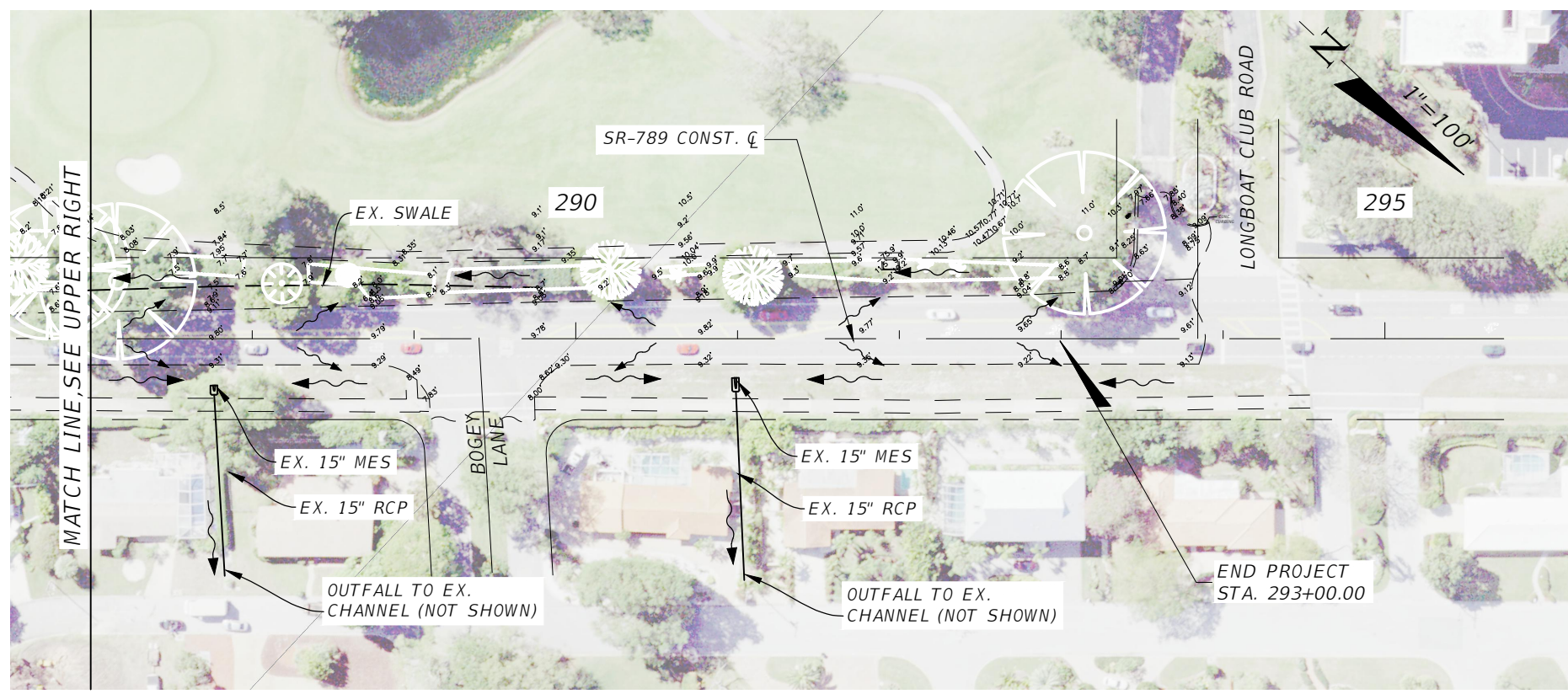
TOWN OF LONGBOAT KEY		
ROAD NO.	COUNTY	FINAL PROJECT ID
SR 789	SARASOTA	N/A

EXISTING CONDITIONS MAP (1)

SHEET NO.
1

NOTICE: THE OFFICIAL RECORD OF THIS SHEET IS THE ELECTRONIC FILE SIGNED AND SEALED UNDER RULE 61G15-23.004, F.A.C.

S.R. 789 (GULF OF MEXICO DR.) (TYPICAL)



ROADWAY PLANS
 ENGINEER OF RECORD: JOHN K. PARI, P.E.
 P.E. NO. 56368

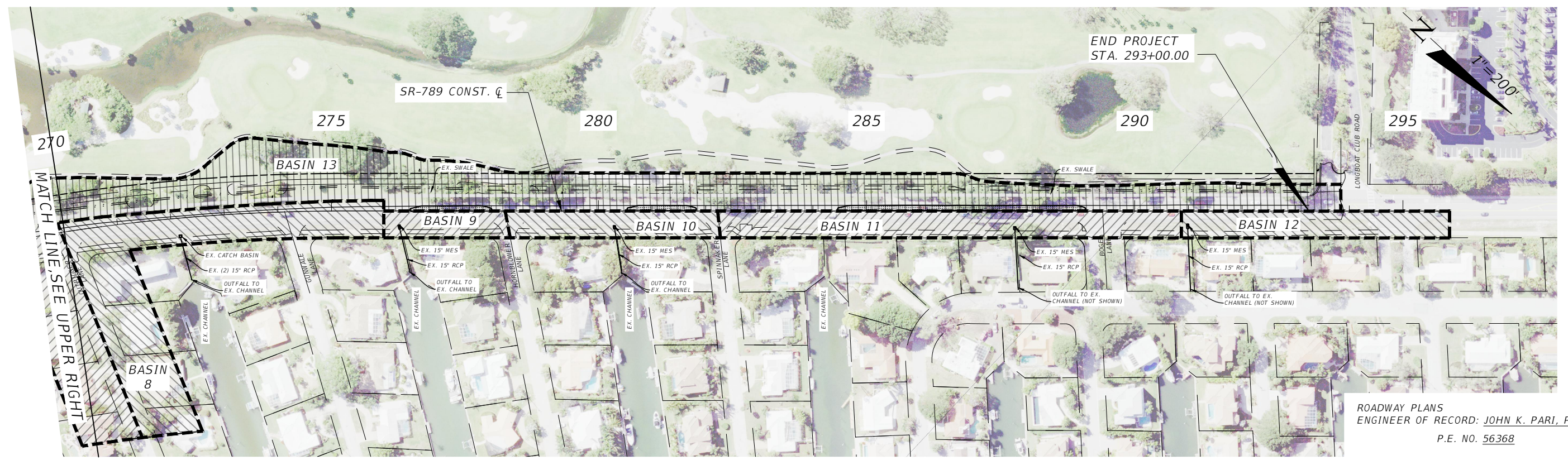
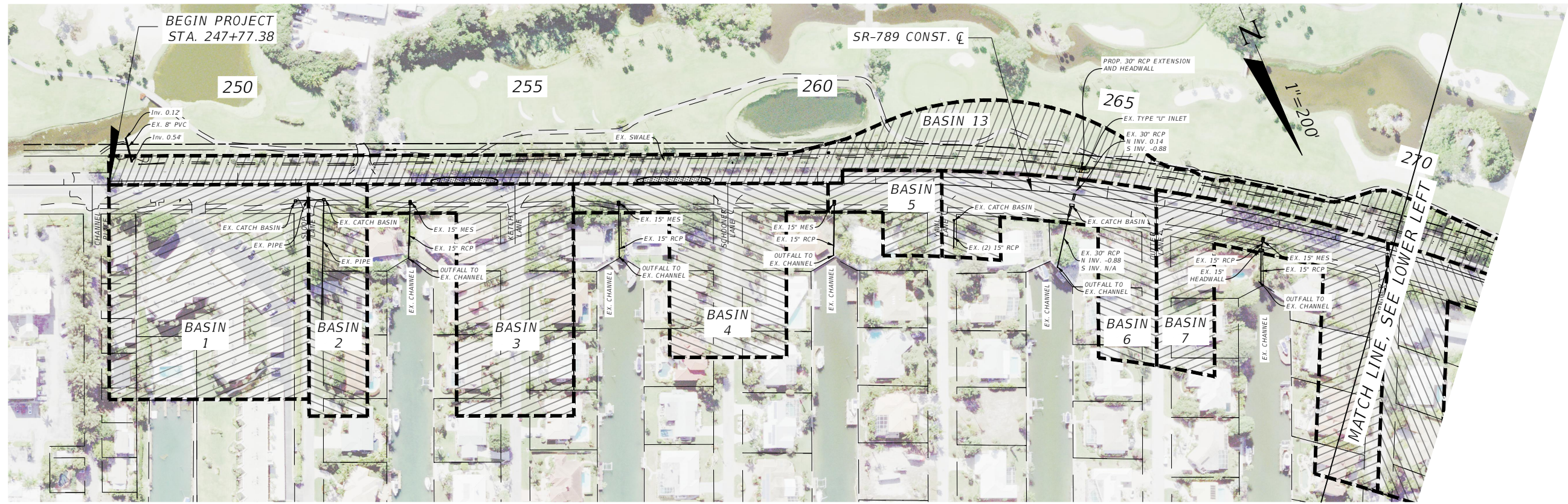
1/17/2023 8:51:07 AM

F:\Projects\2016\16-0280 L&K RFP 16-01\16-01-Bike-Lane\123456789\10\Drainage\DRNMAP01.dwg

NOTICE: THE OFFICIAL RECORD OF THIS SHEET IS THE ELECTRONIC FILE SIGNED AND SEALED UNDER RULE 61G15-23.004, F.A.C.

REVISIONS				DMK ASSOCIATES, INC. 421 COMMERCIAL CT, SUITE C VENICE, FL 34292 PHONE: 941-412-1293 FAX: 941-412-1043 JOHN K. PARI, P.E. P.E. No. 56368 CA No: 3943	TOWN OF LONGBOAT KEY			EXISTING CONDITIONS MAP (2)	SHEET NO.
DATE	DESCRIPTION	DATE	DESCRIPTION		ROAD NO.	COUNTY	FINAL PROJECT ID		
						SR 789	SARASOTA		N/A

S.R. 789 (GULF OF MEXICO DR.) (TYPICAL)



ROADWAY PLANS
ENGINEER OF RECORD: JOHN K. PARI, P.E.
P.E. NO. 56368

1/17/2023 8:58:57 AM

F:\Projects\2016\16-0280 L&K RFP 16-01\0161-Bike-Lane\123456789\10\Drainage\DRW\MAP02.dwg

NOTICE: THE OFFICIAL RECORD OF THIS SHEET IS THE ELECTRONIC FILE SIGNED AND SEALED UNDER RULE 61G15-23.004, F.A.C.

REVISIONS				DMK ASSOCIATES, INC. 421 COMMERCIAL CT, SUITE C VENICE, FL 34292 PHONE: 941-412-1293 FAX: 941-412-1043 JOHN K. PARI, P.E. P.E. No. 56368 CA No: 3943	TOWN OF LONGBOAT KEY			PROPOSED DRAINAGE MAP	SHEET NO. 2
DATE	DESCRIPTION	DATE	DESCRIPTION		ROAD NO.	COUNTY	FINAL PROJECT ID		
					SR 789	SARASOTA	N/A		

GENERAL NOTES

1. UNLESS OTHERWISE SPECIFIED, ALL WORK SHALL BE PERFORMED CONSISTENT WITH THE FOLLOWING SPECIFICATIONS:
 THE TOWN OF LONGBOAT KEY
 SARASOTA COUNTY
 SOUTHWEST FLORIDA WATER MANAGEMENT DISTRICT (SWFWMD)
 FLORIDA DEPARTMENT OF TRANSPORTATION (FDOT) - JULY 2022 STANDARD SPECIFICATIONS
 FLORIDA DEPARTMENT OF ENVIRONMENTAL PROTECTION (FDEP)
2. UNLESS OTHERWISE SPECIFIED IN THE GENERAL PROVISIONS, ALL CONSTRUCTION IS TO BE GOVERNED BY THE PLANS, APPLICABLE PERMITS, AND SPECIFICATIONS HEREIN, AND ALL APPLICABLE FEDERAL, STATE AND LOCAL BUILDING AND SAFETY CODES, LAWS AND ORDINANCES.
3. IN THE EVENT THE CONTRACTOR DISCOVERS ANY ERRORS OR OMISSIONS IN THE PLANS HE SHALL IMMEDIATELY NOTIFY THE ENGINEER.
4. IT IS THE CONTRACTOR'S RESPONSIBILITY TO TAKE ALL REASONABLE AND PRUDENT PRECAUTIONS TO ENSURE THAT ALL COMPLETED WORK, MATERIALS, AND EQUIPMENT STORED ON SITE ARE SAFE AND SECURED FROM UNAUTHORIZED ACCESS, USE, THEFT, OR VANDALISM. SUCH PRECAUTIONS MAY INCLUDE INSTALLATION OF SIGNS, FENCES, OR POSTING OF SECURITY GUARDS.
5. CONTRACTOR SHALL, AT ALL TIMES, UTILIZE ALL NORMALLY ACCEPTED AND REASONABLY EXPECTED SAFETY PRACTICES AND COMPLY WITH ALL FEDERAL, STATE AND LOCAL REGULATIONS, ORDINANCES AND GUIDELINES PERTAINING TO SAFE UTILIZATION OF EQUIPMENT OR MATERIALS AS PUBLISHED BY THEIR MANUFACTURER'S.
6. CONTRACTOR SHALL COMPLY IN EVERY RESPECT WITH THE PROVISIONS OF THE FLORIDA STATE TRENCH SAFETY ACT.
7. THE CONTRACTOR SHALL TAKE ALL REASONABLE PRECAUTIONS FOR THE SAFETY OF, AND SHALL PROVIDE ALL REASONABLE PROTECTION TO PREVENT DAMAGE, INJURY OR LOSS TO:
 - A. ALL EMPLOYEES ON THE WORK AND ALL OTHER PERSONS WHO MAY BE AFFECTED THEREBY;
 - B. ALL THE WORK AND ALL MATERIALS AND EQUIPMENT TO BE INCORPORATED THEREIN, WHETHER IN STORAGE ON OR OFF THE SITE, UNDER THE CARE, CUSTODY OR CONTROL OF THE CONTRACTOR OR ANY OF ITS SUBCONTRACTORS;
 - C. OTHER PROPERTY AT THE SITE OR ADJACENT THERETO, BUT NOT LIMITED TO TREES, SHRUBS, LAWNS, WALKS, PAVEMENTS, ROADWAY, STRUCTURES AND UTILITIES PUBLIC OR PRIVATE NOT DESIGNATED FOR DEMOLITION IN THE COURSE OF CONSTRUCTION.
8. THE CONTRACTOR SHALL COMPLY IN EVERY RESPECT WITH THE FEDERAL OCCUPATIONAL HEALTH AND SAFETY ACT OF 1970 AND ALL RULES AND REGULATIONS NOW OR HEREAFTER IN EFFECT UNDER SAID ACT, AND THE CONTRACTOR FURTHER AGREES TO COMPLY WITH ANY AND ALL APPLICABLE STATE LAWS AND REGULATIONS PERTAINING TO JOB SAFETY AND HEALTH.
9. CONTRACTOR SHALL TAKE PRECONDITION PHOTOS AND RECORD A PRECONDITION VIDEO RECORDING BEFORE ANY CONSTRUCTION BEGINS.
10. THIS IS A RESIDENTIAL AREA. CONTRACTOR SHALL MAINTAIN ACCESS FOR RESIDENTS AT ALL TIMES. THE CONTRACTOR AND THE TOWN OF LONGBOAT KEY STAFF SHALL COORDINATE WITH RESIDENTS WHEN NEW DRIVEWAY APRONS ARE BEING POURED.
11. CONTRACTOR SHALL BE RESPONSIBLE FOR RESTORING ALL AREAS DISTURBED BY CONSTRUCTION.
12. CONTRACTOR SHALL USE A STREET SWEEPER (USING WATER) OR OTHER METHOD FOR DUST ABATEMENT. APPROVAL OF THE USE OF SUCH EQUIPMENT IS CONTINGENT UPON ITS DEMONSTRATED ABILITY TO DO THE WORK. CLEARING AND SWEEPING IS TO BE INCLUDED IN PAY ITEM 104-10-3 SEDIMENT BARRIER.
13. ALL N.A.V.D. 88 BENCH MARK MONUMENTS WITHIN THE LIMITS OF CONSTRUCTION SHALL BE PROTECTED AND REFERENCED BY THE CONTRACTOR IN THE SAME WAY AS PUBLIC LAND CORNERS EXCEPT THAT THE LAND SURVEYORS SHALL NOT BE REQUIRED TO RESTORE THE N.G.V.D. BENCH MARK UPON COMPLETION OF THE WORK. THE CONTRACTOR SHALL PROMPTLY TRANSMIT ALL DISPLACED OR DAMAGED N.A.V.D. 88 DISCS TO THE TOWN OF LONGBOAT KEY SURVEYOR, WHO SHALL NOTIFY THE GEODETIC INFORMATION CENTER. INCLUDE ALL COST OF REFERENCING AND PROTECTING IN THE BID PRICE FOR MOBILIZATION. CONTRACTOR SHALL INCLUDE ALL COST OF REFERENCING, PROTECTING, AND RESTORING BENCH MARK MONUMENTS.
14. EXISTING DRAINAGE STRUCTURES WITHIN CONSTRUCTION LIMITS SHALL REMAIN UNLESS OTHERWISE NOTED.
15. CONTRACTOR WILL RESTRICT PERSONNEL, THE USE OF EQUIPMENT, AND THE STORAGE OF MATERIALS TO AREAS WITHIN THE LIMITS OF CONSTRUCTION AS NOTED ON THE PLAN SHEETS. ANY OFF-SITE STORAGE AREA WILL REQUIRE PRIOR REVIEW AND APPROVED BY THE TOWN OF LONGBOAT KEY STAFF PRIOR TO USE.
16. A FLORIDA REGISTERED SURVEYOR SHALL PROVIDE CONSTRUCTION STAKEOUT AND RECORD DRAWINGS MEASUREMENTS. THE ENGINEER OF RECORD SHALL REVIEW, SIGN, DATE, AND SEAL THE FINAL RECORD DRAWINGS.
17. THE CONTRACTOR SHALL PROVIDE COPIES OF ALL PERMITS AND SHALL COMPLY WITH ALL APPLICABLE PERMIT CONDITIONS.

18. THE CONTRACTOR SHALL MAINTAIN A CURRENT SET OF APPROVED CONSTRUCTION PLANS ON THE JOB SITE AT ALL TIMES DURING CONSTRUCTION.
19. ALL APPROVED SHOP DRAWINGS SHALL BE KEPT ON THE CONSTRUCTION SITE.
20. WHENEVER WORKING DIRECTLY UNDER OVERHEAD POWER TRANSMISSION LINES, ANY EQUIPMENT USED TO COMPLETE THE WORK MUST NOT BE CAPABLE OF REACHING OR EXTENDING HIGHER THAN 14-FEET ABOVE THE GROUND.
21. TEMPORARY DRAINAGE SHALL BE PROVIDED DURING CONSTRUCTION, IF NECESSARY, TO ELIMINATE ANY FLOODING OF PRIVATE PROPERTY.
22. ANY DAMAGE TO EXISTING ROADWAY SURFACE CAUSED BY THE CONTRACTOR'S CONSTRUCTION METHODS SHALL BE REPAIRED BY THE CONTRACTOR AT NO ADDITIONAL COST.
23. WHERE IRRIGATION SYSTEMS ARE ENCOUNTERED, CUTTING AND CAPPING OF THE SYSTEM IN THE RIGHT-OF-WAY SHALL BE INCIDENTAL TO THE OVERALL CONSTRUCTION COST.
24. ALL DISTURBED UNPAVED AREAS SHALL SODDED.
25. CONTRACTOR SHALL OBTAIN A RIGHT OF ENTRY TO ACCESS GOLF COURSE PROPERTY IN ORDER TO RELOCATE EXISTING SPRINKLER HEADS ONTO PRIVATE PROPERTY.

SURVEY NOTES:

1. BENCHMARK AND VERTICAL DATUM IS BASED ON N.A.V.D. 1988
2. BASE BENCHMARK: N.G.S. A-715, PID No. DL1844, EL=7.74' AND N.G.S. 872-6089.A, PID No. DL1845, EL-4.05'
3. BASIS OF BEARINGS AND PROJECT COORDINATE DATUM IS FLORIDA STATE PLANE WEST ZONE NAD 83 (2007) ADJUSTMENT AND WAS NETWORK G.P.S. DERIVED.
4. JAY McLEOD IS THE SURVEYOR OF RECORD. HIS CONTACT INFORMATION IS 941-475-6596. EMAIL IS jmcLeod@dmkassoc.com


PAY ITEM NOTES:

- 110-1-1 CLEARING AND GRUBBING SHALL INCLUDE ALL PAVEMENT SAW CUTTING ALONG THE ROADWAY AND IN THE CONSTRUCTION OF THE MEDIANS
- 110-1-1 SPRINKLER SYSTEM & GATE VALVE RELOCATION TO BE PAID FOR UNDER PAY ITEM 110-1-1 CLEARING & GRUBBING.

ROADWAY PLANS
 ENGINEER OF RECORD: JOHN K. PARI, P.E.
 P.E. NO. 56368

1/17/2023 8:59:46 AM
 F:\Projects\2016\16-0280 LBK RFP 16-01\0161-Bike-Lane\123456789\0-Roadway\GMITR001.dwg

NOTICE: THE OFFICIAL RECORD OF THIS SHEET IS THE ELECTRONIC FILE SIGNED AND SEALED UNDER RULE 61G15-23.004, F.A.C.

REVISIONS				 DMK ASSOCIATES, INC. 421 COMMERCIAL CT, SUITE C VENICE, FL 34292 PHONE: 941-412-1293 FAX: 941-412-1043 JOHN K. PARI, P.E. P.E. No. 56368 CA No: 3943	TOWN OF LONGBOAT KEY			<h2 style="margin: 0;">GENERAL NOTES SHEET (1)</h2>	SHEET NO.
DATE	DESCRIPTION	DATE	DESCRIPTION		ROAD NO.	COUNTY	FINALCIAL PROJECT ID		3
				SR 789	SARASOTA	N/A			

GENERAL NOTES (CONT.)

MAINTENANCE OF TRAFFIC NOTES:

1. TRAFFIC CONTROL, INCLUDING PEDESTRIAN TRAFFIC, SHALL BE MAINTAINED IN ACCORDANCE WITH FDOT STANDARDS PLANS, INDEX SERIES 102-600 SERIES.
2. REPLACE ALL TRAFFIC CONTROL SIGNS THAT ARE DAMAGED OR DISTURBED DURING CONSTRUCTION.
3. LANE CLOSURES WILL NOT BE ALLOWED BETWEEN 6AM-7PM UNLESS A LANE CLOSURE ANALYSIS IS PREFORMED BY CONTRACTOR AND APPROVED BY FDOT.
4. THE WORK ZONE SPEED SHALL BE THE REDUCED REGULATORY SPEED OF 40 MPH PER DESIGN VARIANCES APPROVED BY FDOT PER PERMIT 2019-A-194-00056.
5. THE CONTRACTOR AT HIS OWN COST MAY REVISE THE TEMPORARY TRAFFIC CONTROL PLAN (TTCP) AND SUBMIT THE PLANS TO THE TOWN OF LONGBOAT KEY AND FDOT FOR APPROVAL. THE PLANS MUST BE SIGNED AND SEALED BY A LICENSED FLORIDA PROFESSIONAL ENGINEER WHO HAS SUCCESSFULLY COMPLETED ADVANCED TRAINING IN MAINTENANCE OF TRAFFIC. THE CONTRACTOR SHALL NOT BEGIN WORK UNTIL A TRAFFIC CONTROL PLAN IS APPROVED BY THE TOWN OF LONGBOAT KEY AND FDOT.
6. THE APPROVED TRAFFIC CONTROL PLAN MAY BE MODIFIED TO FIT FIELD CONDITIONS BY A PERSON WHO HAS SUCCESSFULLY COMPLETED ADVANCED TRAINING IN MAINTENANCE OF TRAFFIC. IF THE MODIFICATION CHANGES THE CONCEPT, IT IS REQUIRED TO BE PREPARED BY, AND SIGNED AND SEALED BY A QUALIFIED FLORIDA PROFESSIONAL ENGINEER. EXCEPT IN AN EMERGENCY, NO CHANGES TO THE APPROVED PLAN ARE ALLOWED UNTIL WRITTEN APPROVAL IS RECEIVED.
7. PORTABLE CHANGEABLE MESSAGE SIGNS (PCMS) SHALL BE IN PLACE AT LEAST 2 WEEKS PRIOR TO THE START OF CONSTRUCTION ACTIVITIES.

SIGNING AND STRIPING NOTES:

1. THE CONTRACTOR SHALL PROVIDE, INSTALL, AND MAINTAIN TEMPORARY SIGNAGE IN ACCORDANCE WITH THE CURRENT FLORIDA DOT STANDARDS, THE MANUAL ON UNIFORM TRAFFIC CONTROL DEVICES AS AMENDED AND SHALL MAINTAIN LOCAL TRAFFIC AT ALL TIMES.
2. PAVEMENT MARKINGS TO CONFORM TO M.U.T.C.D, LATEST EDITION.
3. ALL CENTER LINE PAVEMENT MARKINGS SHALL HAVE REFLECTIVE RAISED PAVEMENT MARKINGS (RPM'S) UNLESS OTHERWISE NOTED.
4. ALL PAVEMENT MARKINGS TO BE LEAD AND SOLVENT FREE ALKYD THERMOPLASTIC.
5. ALL EXISTING TRAFFIC SIGNS ARE TO REMAIN UNLESS OTHERWISE NOTED ON THE PLANS.
6. THE SIGN LOCATIONS SHOWN ARE APPROXIMATE AND MAY REQUIRE FIELD ADJUSTMENT AS DIRECTED BY THE ENGINEER.
7. FOR PAVEMENT MARKING AND SIGN INSTALLATION DETAILS REFER TO FDOT ROADWAY DESIGN STANDARD PLANS.

UTILITY NOTES:

1. THE LOCATIONS OF THE EXISTING UTILITIES AS SHOWN ON THE PLANS ARE APPROXIMATE ONLY. THE EXACT UTILITIES AND LOCATIONS OF UTILITIES SHALL BE DETERMINED BY THE CONTRACTOR PRIOR TO CONSTRUCTION. THE CONTRACTOR IS RESPONSIBLE FOR CONFIRMING IF "OTHER UTILITIES" NOT SHOWN ON THE PLANS, EXIST WITHIN THE AREA OF CONSTRUCTION. SHOULD "OTHER UTILITIES," EXIST, THE CONTRACTOR SHALL NOTIFY THE RESPECTIVE UTILITY OWNERS(S) AND RESOLVE UTILITY CONFLICTS AND MAKE UTILITY ADJUSTMENTS AT ON COST TO THE OWNER.
2. THE LOCATION(S) OF UTILITIES SHOWN IN THE PLANS ARE BASED ON LIMITED INVESTIGATION TECHNIQUES AND SHOULD BE CONSIDERED APPROXIMATE ONLY. THE CONTRACTOR SHALL DETERMINE THE EXACT LOCATION PRIOR TO CONSTRUCTION.
3. ALL EXISTING UTILITIES ARE TO REMAIN IN PLACE UNLESS OTHERWISE NOTED.
4. TOWN OF LONGBOAT KEY REPRESENTATIVES SHALL BE PRESENT DURING ALL OPERATIONS INVOLVING EXISTING UTILITIES.
5. CONTRACTOR SHALL NOT INTERRUPT EXISTING UTILITIES WITHOUT WRITTEN PERMISSION OF UTILITY OWNER.
6. CONTRACTOR SHALL OBTAIN GAS I.D. NUMBER FROM LOCAL GAS COMPANY, WHERE APPLICABLE.
7. CONTRACTOR SHALL CONTACT SUNSHINE 811 (1-800-432-4770), AS REQUIRED BY CHAPTER 556 OF THE FLORIDA STATUTES, TWO BUSINESS DAYS IN ADVANCE OF BEGINNING CONSTRUCTION ON THE JOB SITE: UTILITY AGENCY OWNER TELEPHONE NUMBER UTILITY AGENCY OWNER TELEPHONE NUMBER

UTILITY OWNER	CONTACT PERSON	TELEPHONE NUMBER
LONGBOAT KEY UTILITIES	BERT WARNER	941-316-1988
FP&L DISTRIBUTION	MICHAEL THOMASON	941-927-4220
FRONTIER COMMUNICATION	DENISE HUTTON	941-906-6722
TECO PEOPLES GAS	DAN SHANAHAN	941-342-4006
COMCAST CABLE	STEVE HOFFMAN	941-342-2135

UTILITY LEGEND:


---OE---	OVERHEAD ELECTRIC
---BE---	BURIED ELECTRIC
---S---	SANITARY SEWER
---W---	WATER MAIN
---G---	GAS MAIN
---BTV(C)---	BURIED CABLE

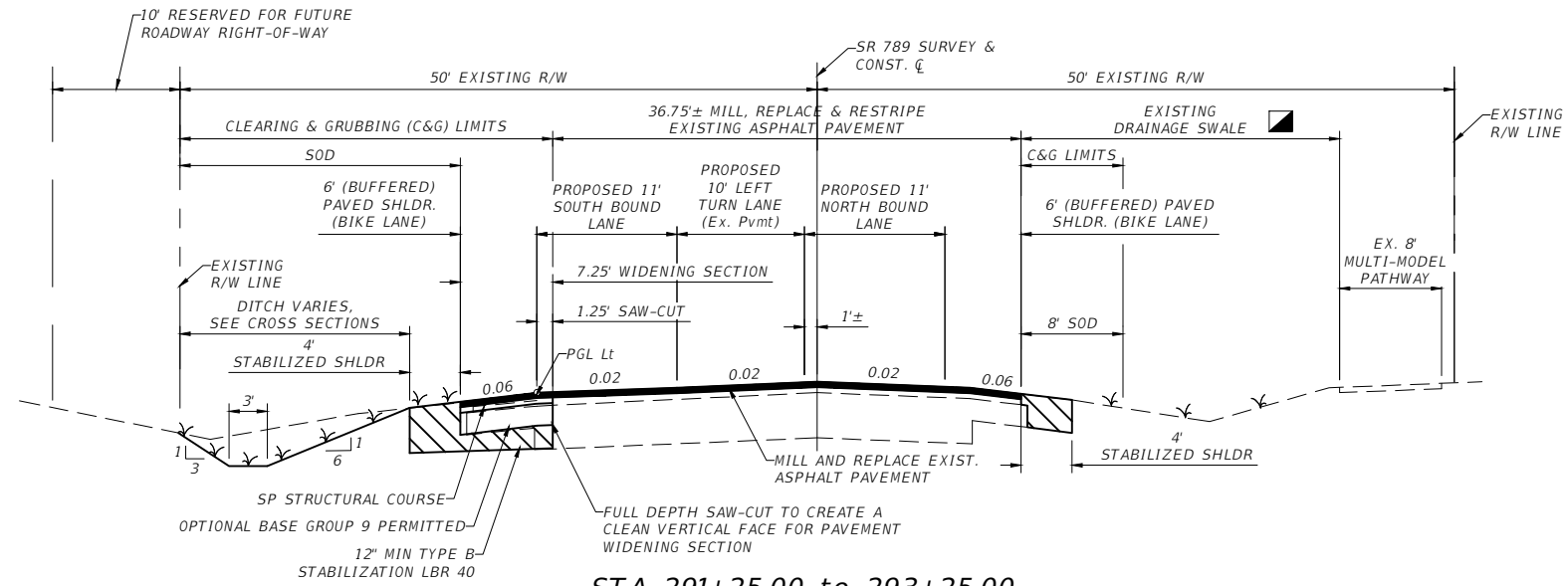
ROADWAY PLANS
ENGINEER OF RECORD: JOHN K. PARI, P.E.
P.E. NO. 56368

1/17/2023 9:00:20 AM

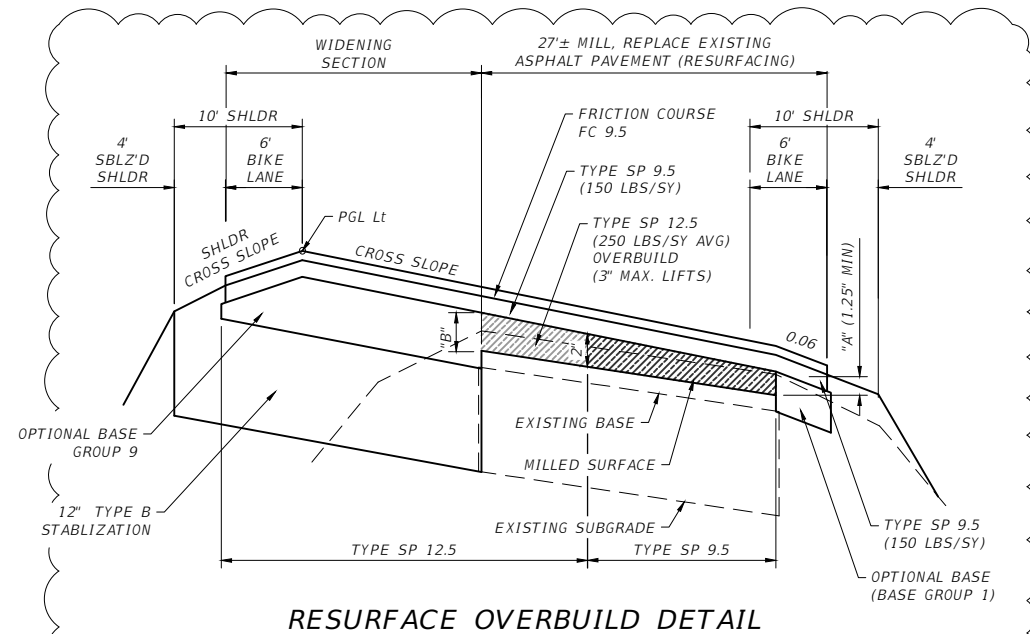
F:\Projects\2016\16-0280 L&K RFP 16-01\16-01-16-01-Bike-Lane\123456789\10-Roadway\GHWTRD02.dwg

NOTICE: THE OFFICIAL RECORD OF THIS SHEET IS THE ELECTRONIC FILE SIGNED AND SEALED UNDER RULE 61G15-23.004, F.A.C.

REVISIONS				 DMK ASSOCIATES, INC. 421 COMMERCIAL CT, SUITE C VENICE, FL 34292 PHONE: 941-412-1293 FAX: 941-412-1043 JOHN K. PARI, P.E. P.E. No. 56368 CA No: 3943	TOWN OF LONGBOAT KEY			<h2 style="margin: 0;">GENERAL NOTES SHEET (2)</h2>	SHEET NO.
DATE	DESCRIPTION	DATE	DESCRIPTION		ROAD NO.	COUNTY	FINALCIAL PROJECT ID		4
					SR 789	SARASOTA	N/A		



STA 291+25.00 to 293+25.00
LEFT TURN LANE & ROADWAY WIDENING
TYPICAL SECTION



RESURFACE OVERBUILD DETAIL

OVERBUILD SUMMARY SCHEDULE				
STATION	CROSS SLOPE	SHLDR CROSS SLOPE	DEPTH "A"	DEPTH "B"
275+00.00	(+) 0.018	(-) 0.052	0.00'	0.00'
275+17.58	(+) 0.013	(-) 0.057	0.00'	0.00'
275+50.00	(+) 0.009	(-) 0.060	0.18'	0.12'
276+00.00	(+) 0.000	(-) 0.060	0.38'	0.23'
276+50.00	(-) 0.006	(-) 0.060	0.20'	0.10'
276+70.00	(-) 0.008	(-) 0.060	0.00'	0.00'

OPTIONAL BASE GROUP 9 COURSE PERMITTED
10" LIMEROCK BASE COURSE (LBR 100)
6" ASPHALTIC BASE CONCRETE (TYPE B-12.5)

- MILLING
- MILL EXISTING ASPHALT PAVEMENT (1" AVG. DEPTH)
- RESURFACING
- FRICITION COURSE FC-12.5 (1") (TRAFFIC C)
- OVERBUILD RESURFACING
- STRUCTURAL COURSE SP-12.5 (TRAFFIC C)
(3" MAXIMUM LIFTS)
- WIDENING
- 12" TYPE B STABILIZATION (LBR 40)
OPTIONAL BASE GROUP 9 WITH
TYPE SP STRUCTURAL COURSE (TRAFFIC C) (1 1/2") w/
FRICITION COURSE FC-12.5 (1")

TRAFFIC DATA

CURRENT YEAR = 2023 AADT = 17,300
ESTIMATED OPENING YEAR = 2025 AADT = 17,647
ESTIMATED DESIGN YEAR = 2030 AADT = 18,547
K = 10.4% D = 52.5% T = 4.8% (24 HOUR)
DESIGN HOUR T = 2.4%

EXISTING DESIGN SPEED = 45 MPH
EXISTING POSTED SPEED = 45 MPH

PROPOSED DESIGN SPEED = 40 MPH
PROPOSED POSTED SPEED = 40 MPH

CLEAR ZONE 18' FROM EDGE OF OUTSIDE TRAVEL LANE

ROADWAY PLANS
ENGINEER OF RECORD: JOHN K. PARI, P.E.
P.E. NO. 56368

REVISIONS			
DATE	DESCRIPTION	DATE	DESCRIPTION
01-23	Added Overbuild Detail and Schedule, per FDOT Comments, Dated 12-14-2022		

DMK ASSOCIATES, INC.
421 COMMERCIAL CT, SUITE C
VENICE, FL 34292
PHONE: 941-412-1293
FAX: 941-412-1043
JOHN K. PARI, P.E.
P.E. No. 56368
CA No: 3943

TOWN OF LONGBOAT KEY		
ROAD NO.	COUNTY	FINAL PROJECT ID
SR 789	SARASOTA	N/A

TYPICAL SECTIONS (2)

SHEET NO.
6

BID ITEM NO.	DESCRIPTION	UNIT	APPROX. QUANTITY
57-7	SURVEY, STAKEOUT & RECORD DRAWINGS	LS	1
57-7	CONSTRUCTION ENGINEERING AND INSPECTION, CEI	LS	1
101-1	MOBILIZATION	LS	1
102-1	MAINTENANCE OF TRAFFIC	LS	1
102-71-13	TEMPORARY BARRIER, F&I LOW PROFILE, CONCRETE	LF	4,000
102-99	PORTABLE CHANGEABLE MESSAGE SIGN, TEMPORARY	ED	240
104-10-3	SEDIMENT BARRIER	LF	9,045
104-11	FLOATING TURBIDITY BARRIER	LF	40
104-18	INLET PROTECTION SYSTEM	EA	13
107-1	LITTER REMOVAL	AC	8.662
107-2	MOWING	AC	7.881
110-1-1	CLEARING AND GRUBBING	AC	5.322
120-1	REGULAR EXCAVATION	CY	3,177
120-6	EMBANKMENT	CY	2,386
160-4	TYPE B STABILIZATION (LBR 40)	SY	12,480
285-70-4	OPTIONAL BASE, BASE GROUP 01	SY	340
285-70-9	OPTIONAL BASE, BASE GROUP 09	SY	8,768
327-70-1	MILLING EXISTING ASPHALT PAVEMENT, 1" AVERAGE DEPTH	SY	12,952
334-1-13	SUPERPAVE ASPHALTIC CONCRETE TRAFFIC C (SP-9.5)	TN	742
334-1-13	SUPERPAVE ASPHALTIC CONCRETE TRAFFIC C (SP-12.5)	TN	83
337-7-83	ASPHALT CONCRETE FRICTION COURSE, TRAFFIC C, FC-12.5, PG76-22	TN	1,223
400-0-11	CLASS NS CONCRETE	CY	3.5
425-2-41(M)	MANHOLE, P-7,<10'	EA	1
430-175-130	PIPE CULVERT, OPT. MATERIAL, ROUND, 30" S/CD	LF	14
520-2-4	CONCRETE CURB TYPE "D"	LF	2,199
522-2	CONCRETE SIDEWALK AND DRIVEWAYS, 6" THICK	SY	60
570-1-2	PERFORMANCE TURF, SOD	SY	17,318

ROADWAY PLANS
 ENGINEER OF RECORD: JOHN K. PARI, P.E.
 P.E. NO. 56368

REVISIONS			
DATE	DESCRIPTION	DATE	DESCRIPTION

DMK ASSOCIATES, INC.
 421 COMMERCIAL CT, SUITE C
 VENICE, FL 34292
 PHONE: 941-412-1293
 FAX: 941-412-1043
 JOHN K. PARI, P.E.
 P.E. No. 56368
 CA No: 3943



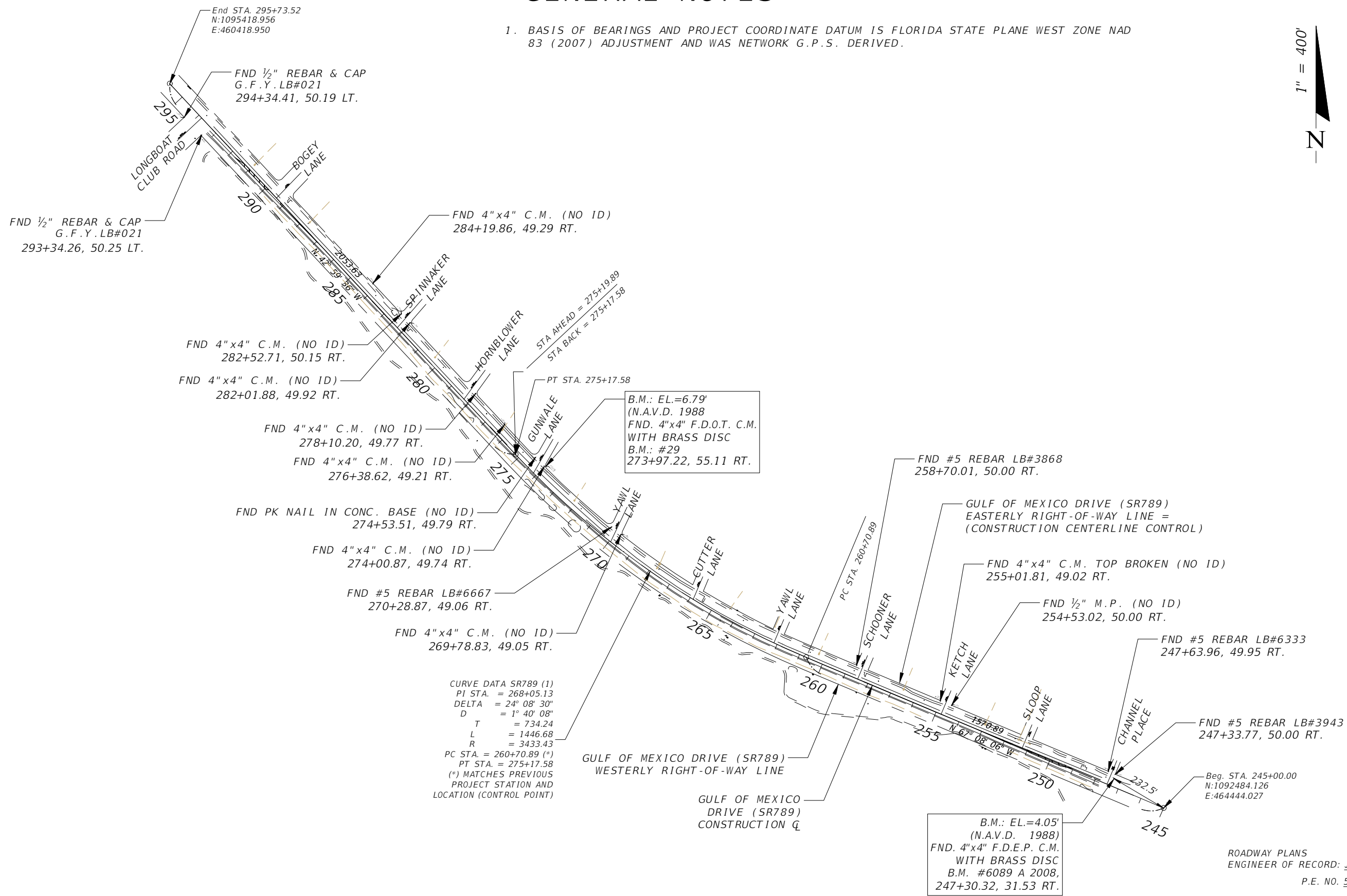
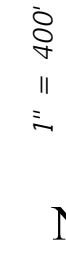
TOWN OF LONGBOAT KEY		
ROAD NO.	COUNTY	FINALCIAL PROJECT ID
SR 789	SARASOTA	N/A

SUMMARY OF PAY ITEMS

SHEET NO.
7

GENERAL NOTES

1. BASIS OF BEARINGS AND PROJECT COORDINATE DATUM IS FLORIDA STATE PLANE WEST ZONE NAD 83 (2007) ADJUSTMENT AND WAS NETWORK G.P.S. DERIVED.



CURVE DATA SR789 (1)
 PI STA. = 268+05.13
 DELTA = 24° 08' 30"
 D = 1° 40' 08"
 T = 734.24
 L = 1446.68
 R = 3433.43
 PC STA. = 260+70.89 (*)
 PT STA. = 275+17.58
 (*) MATCHES PREVIOUS PROJECT STATION AND LOCATION (CONTROL POINT)

GULF OF MEXICO DRIVE (SR789)
 WESTERLY RIGHT-OF-WAY LINE
 GULF OF MEXICO DRIVE (SR789)
 CONSTRUCTION Q

B.M.: EL.=4.05'
 (N.A.V.D. 1988)
 FND. 4"x4" F.D.E.P. C.M.
 WITH BRASS DISC
 B.M. #6089 A 2008,
 247+30.32, 31.53 RT.

ROADWAY PLANS
 ENGINEER OF RECORD: JOHN K. PARI, P.E.
 P.E. NO. 56368

REVISIONS

DATE	DESCRIPTION	DATE	DESCRIPTION

DMK ASSOCIATES, INC.
 421 COMMERCIAL CT, SUITE C
 VENICE, FL 34292
 PHONE: 941-412-1293
 FAX: 941-412-1043
 JOHN K. PARI, P.E.
 P.E. No. 56368
 CA No: 3943

TOWN OF LONGBOAT KEY		
ROAD NO.	COUNTY	FINANCIAL PROJECT ID
SR 789	SARASOTA	N/A

**HORIZONTAL CONTROL AND
 REFERENCE POINT PLAN SHEET**

SHEET NO.	8
-----------	---

1/17/2023 9:02:54 AM

F:\Projects\2016\16-0280 L&K RFP 16-01\01\61-Bike-Lane\123456789\0_Roadway\PL\AR001.dwg

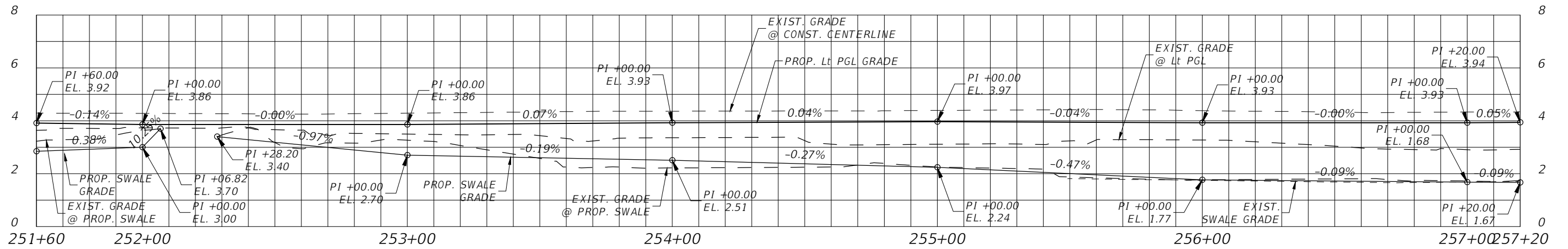
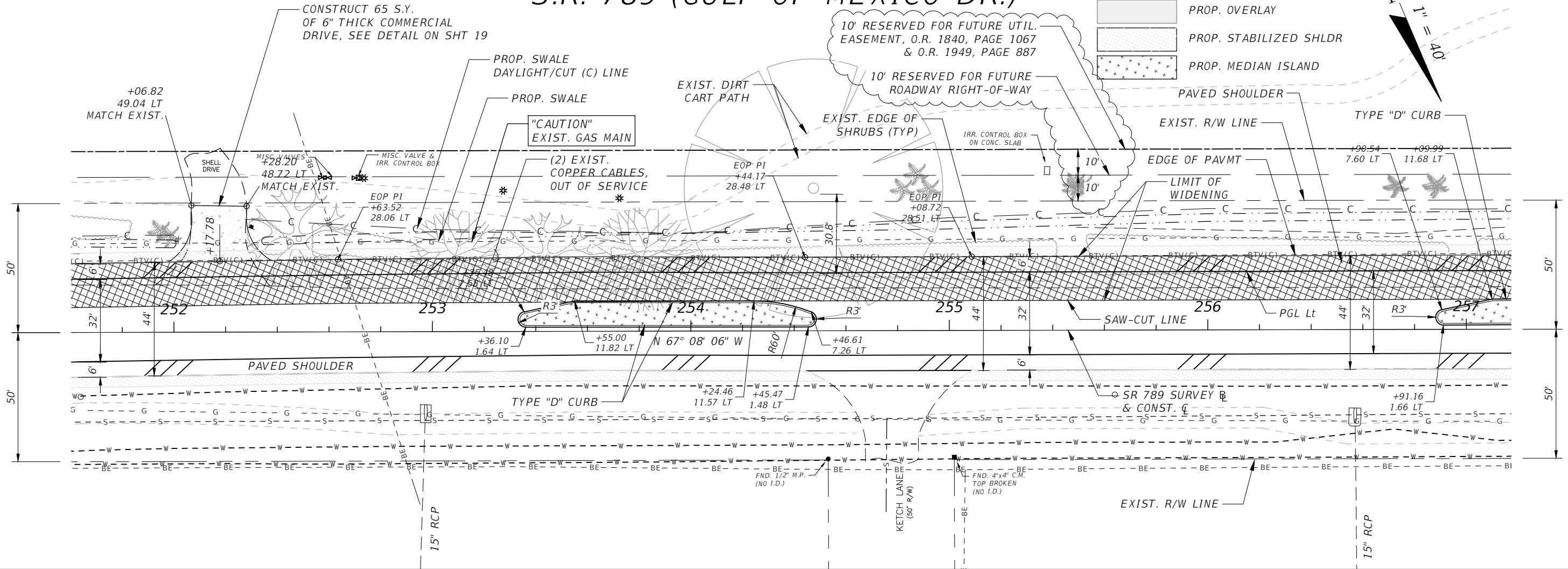
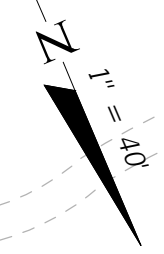
NOTICE: THE OFFICIAL RECORD OF THIS SHEET IS THE ELECTRONIC FILE SIGNED AND SEALED UNDER RULE 61G15-23.004, F.A.C.

11/17/2023 9:06:53 AM

S.R. 789 (GULF OF MEXICO DR.)

LEGEND

- PROP. WIDENING
- PROP. OVERLAY
- PROP. STABILIZED SHLDR
- PROP. MEDIAN ISLAND



SR-789 (GULF OF MEXICO DRIVE) Sta. 251+60.00-257+20.00

SCALE:
1"=40' HORIZONTAL
1"=4' VERTICAL

ROADWAY PLANS
ENGINEER OF RECORD: JOHN K. PARI, P.E.
P.E. NO. 56368

REVISIONS

DATE	DESCRIPTION	DATE	DESCRIPTION
04-23	Revised Left Swale Side Slope Between Sta: 259+00 to 269+00, Added Future Util. and Roadway R/W Easement Lines		

DMK ASSOCIATES, INC.
421 COMMERCIAL CT, SUITE C
VENICE, FL 34292
PHONE: 941-412-1293
FAX: 941-412-1043
JOHN K. PARI, P.E.
P.E. No. 56368
CA No: 3943

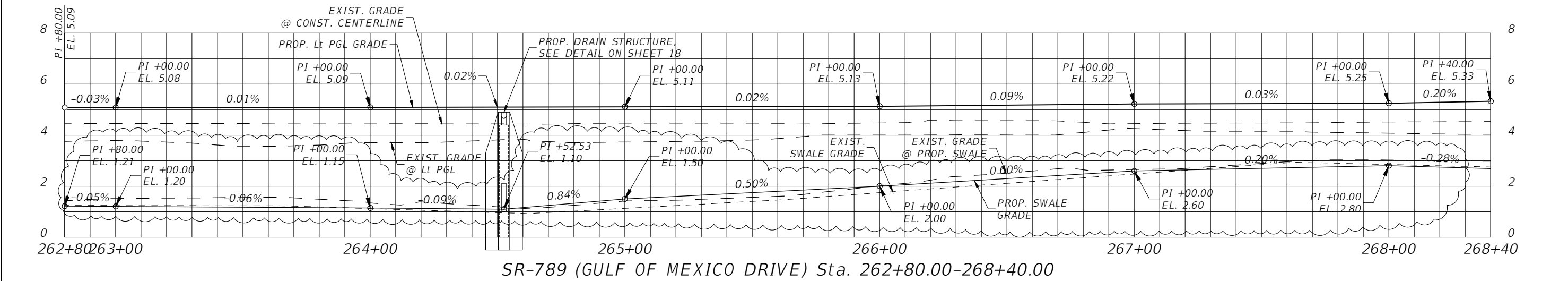
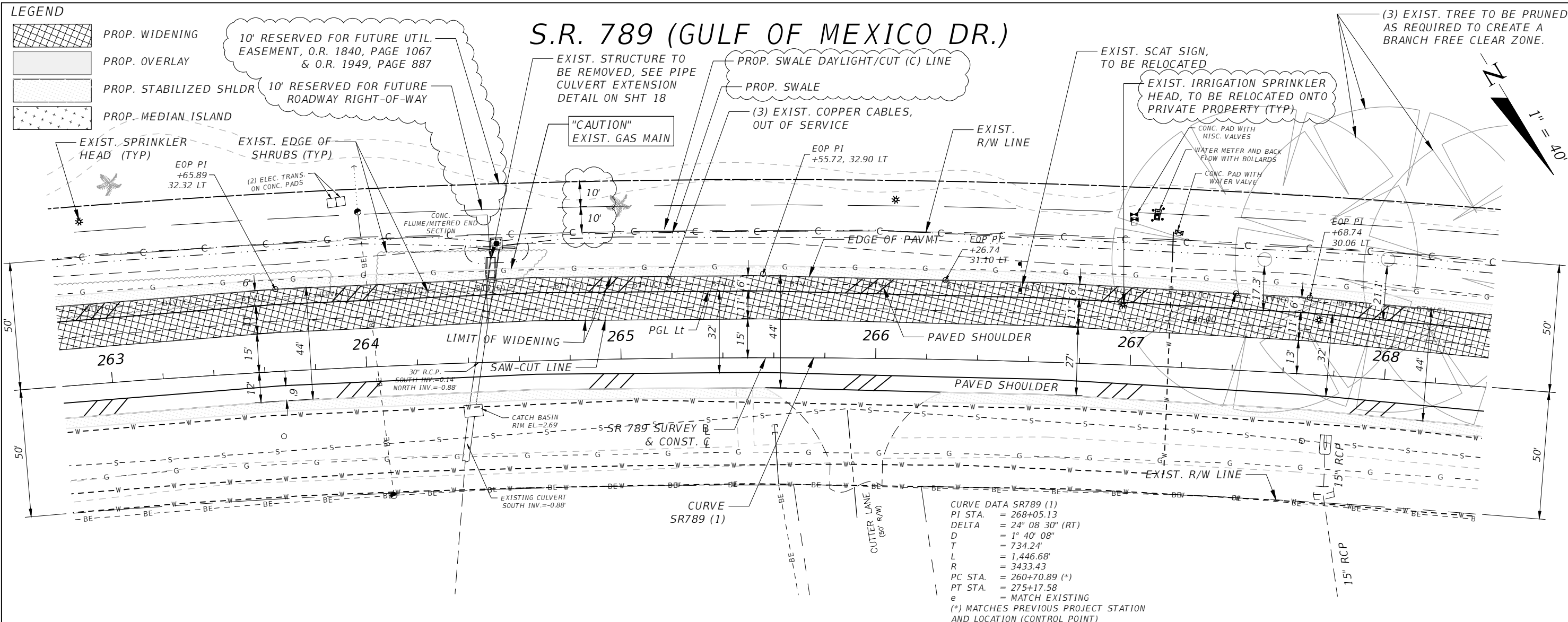
TOWN OF LONGBOAT KEY		
ROAD NO.	COUNTY	FINAL PROJECT ID
SR 789	SARASOTA	N/A

ROADWAY PLAN & PROFILE (2) STA. 251+60 - STA. 257+20

SHEET NO.	10
-----------	----

NOTICE: THE OFFICIAL RECORD OF THIS SHEET IS THE ELECTRONIC FILE SIGNED AND SEALED UNDER RULE 61G15-23.004, F.A.C.

1/16/2023 9:53:07 AM



SR-789 (GULF OF MEXICO DRIVE) Sta. 262+80.00-268+40.00

SCALE:
1"=40' HORIZONTAL
1"=4' VERTICAL

ROADWAY PLANS
ENGINEER OF RECORD: JOHN K. PARI, P.E.
P.E. NO. 56368

REVISIONS			
DATE	DESCRIPTION	DATE	DESCRIPTION
01-23	Revised the Sprinkler Head Note	09-23	Revised Left Swale Profile Grades Between Sta: 259+00 to 269+00
04-23	Revised Left Swale Side Slope Between Sta: 259+00 to 269+00, Added Future Util. and Roadway R/W Easement Lines		

DMK ASSOCIATES, INC.
421 COMMERCIAL CT, SUITE C
VENICE, FL 34292
PHONE: 941-412-1293
FAX: 941-412-1043
JOHN K. PARI, P.E.
P.E. No. 56368
CA No: 3943

TOWN OF LONGBOAT KEY		
ROAD NO.	COUNTY	FINAL PROJECT ID
SR 789	SARASOTA	N/A





ROADWAY PLAN & PROFILE (4)
STA. 262+80 - STA. 268+40

SHEET NO. 12

NOTICE: THE OFFICIAL RECORD OF THIS SHEET IS THE ELECTRONIC FILE SIGNED AND SEALED UNDER RULE 61G15-23.004, F.A.C.

1/17/2023 9:09:29 AM

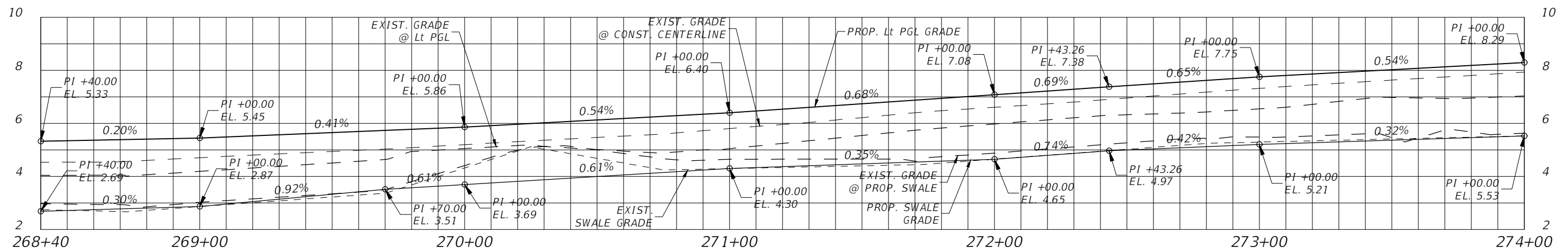
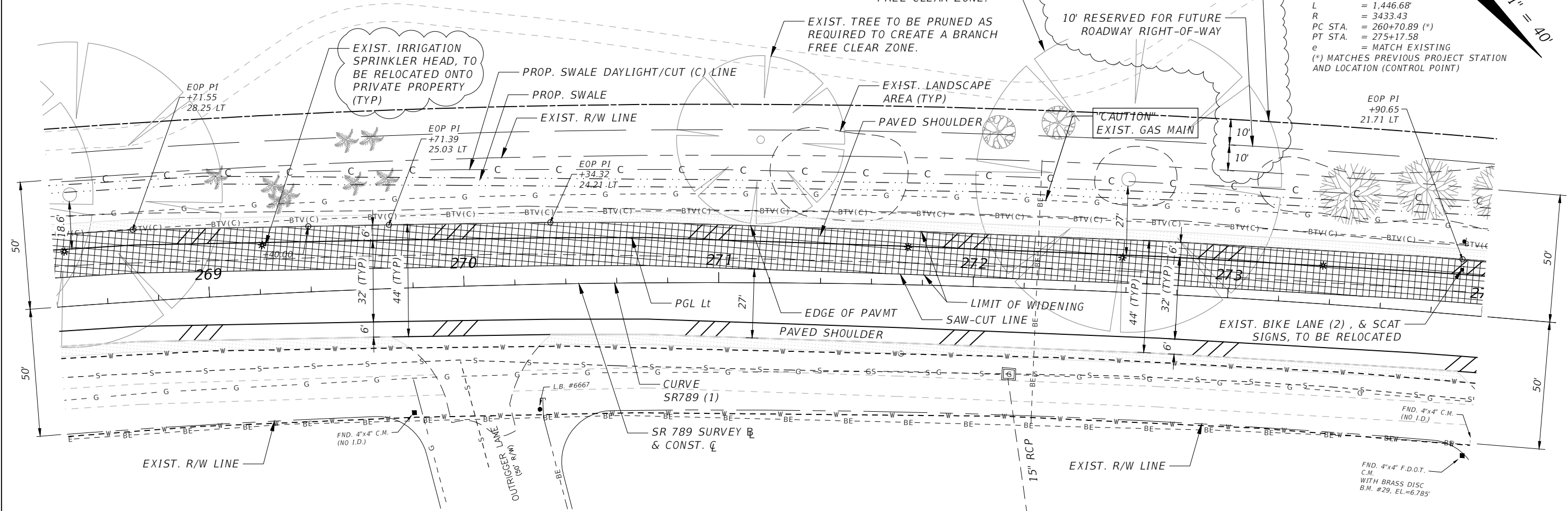
LEGEND

	PROP. WIDENING		PROP. STABILIZED SHLDR
	PROP. OVERLAY		PROP. MEDIAN ISLAND

S.R. 789 (GULF OF MEXICO DR.)

CURVE DATA SR789 (1)
 PI STA. = 268+05.13
 DELTA = 24° 08' 30" (RT)
 D = 1° 40' 08"
 T = 734.24'
 L = 1,446.68'
 R = 3433.43'
 PC STA. = 260+70.89 (*)
 PT STA. = 275+17.58
 e = MATCH EXISTING
 (*) MATCHES PREVIOUS PROJECT STATION AND LOCATION (CONTROL POINT)

1" = 40'



SCALE:
 1"=40' HORIZONTAL
 1"=4' VERTICAL

ROADWAY PLANS
 ENGINEER OF RECORD: JOHN K. PARI, P.E.
 P.E. NO. 56368

F:\Projects\2016\16-0280 LBK RFP 16-01\0161-Bike-Lane\123456789\0_Roadway\PI_AIR\002.dwg

NOTICE: THE OFFICIAL RECORD OF THIS SHEET IS THE ELECTRONIC FILE SIGNED AND SEALED UNDER RULE 61G15-23.004, F.A.C.

REVISIONS				DMK ASSOCIATES, INC. 421 COMMERCIAL CT, SUITE C VENICE, FL 34292 PHONE: 941-412-1293 FAX: 941-412-1043 JOHN K. PARI, P.E. P.E. No. 56368 CA No: 3943	TOWN OF LONGBOAT KEY			ROADWAY PLAN & PROFILE (5) STA. 268+40 - STA. 274+00	SHEET NO. 13
DATE	DESCRIPTION	DATE	DESCRIPTION		ROAD NO.	COUNTY	FINANCIAL PROJECT ID		
01-23	Revised the Sprinkler Head Note			SR 789	SARASOTA	N/A			
04-23	Revised Left Swale Side Slope Between Sta: 259+00 to 269+00, Added Future Util. and Roadway R/W Easement Lines								

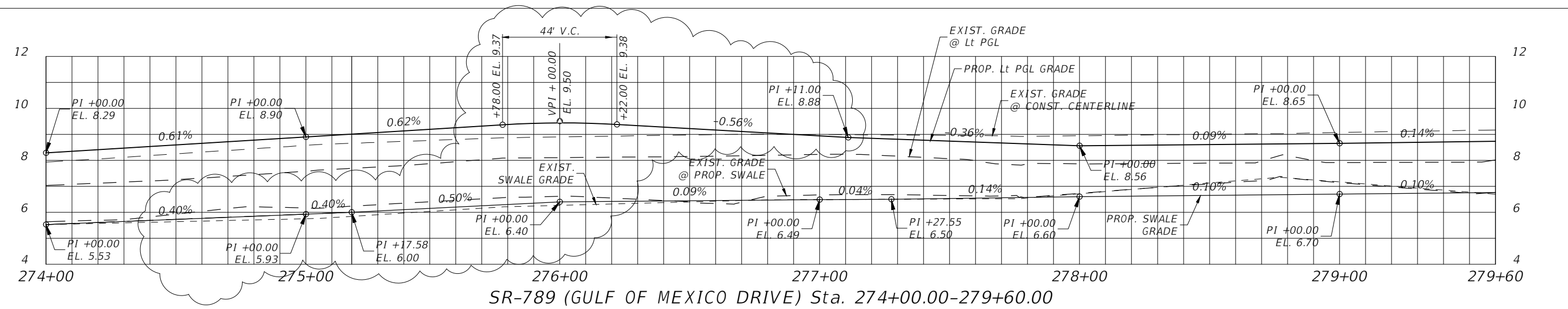
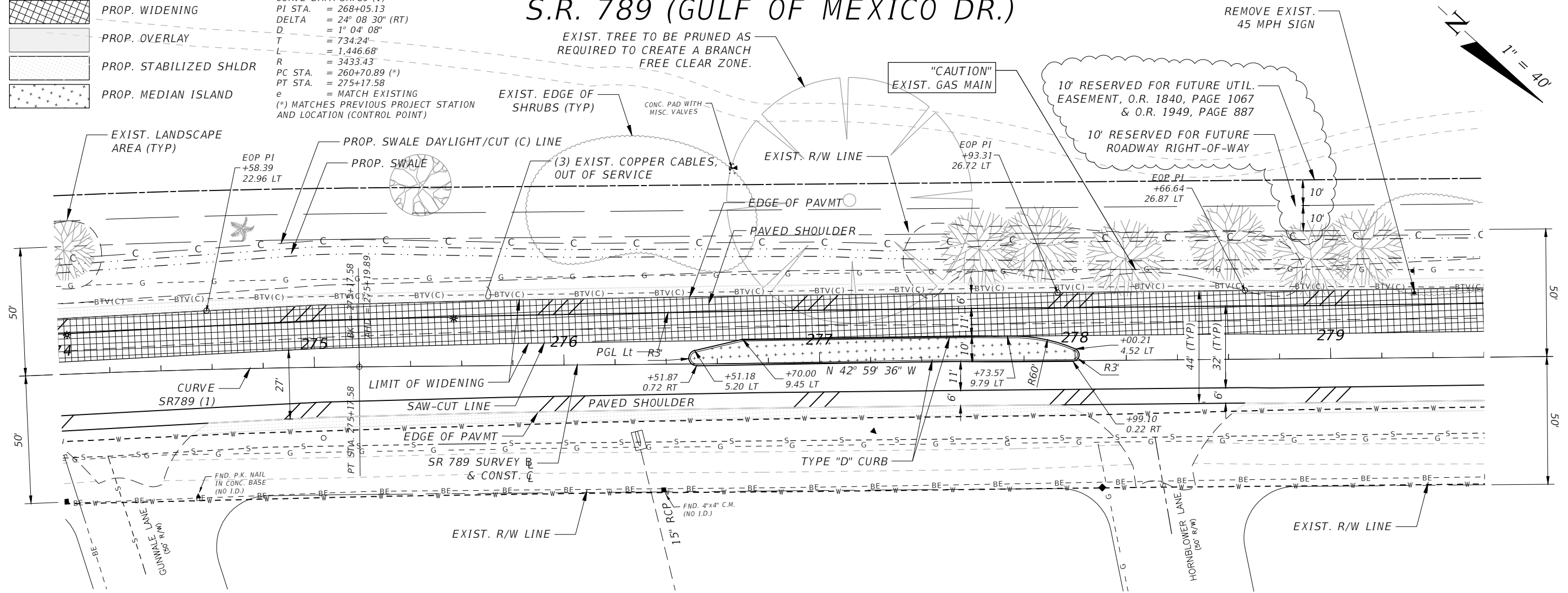
1/17/2023 9:11:40 AM

LEGEND

	PROP. WIDENING
	PROP. OVERLAY
	PROP. STABILIZED SHLDR
	PROP. MEDIAN ISLAND

CURVE DATA SR789 (1)
 PI STA. = 268+05.13
 DELTA = 24° 08' 30" (RT)
 D = 1° 04' 08"
 T = 734.24'
 L = 1,446.68'
 R = 3433.43'
 PC STA. = 260+70.89 (*)
 PT STA. = 275+17.58
 e = MATCH EXISTING
 (*) MATCHES PREVIOUS PROJECT STATION AND LOCATION (CONTROL POINT)

S.R. 789 (GULF OF MEXICO DR.)



SCALE:
 1"=40' HORIZONTAL
 1"=4' VERTICAL

ROADWAY PLANS
 ENGINEER OF RECORD: JOHN K. PARI, P.E.
 P.E. NO. 56368

F:\Projects\2016\16-0280 L&K RFP 16-01\16-01-61-Bike-Lane\123456789\10-Roadway\PI\PIR002.dwg

NOTICE: THE OFFICIAL RECORD OF THIS SHEET IS THE ELECTRONIC FILE SIGNED AND SEALED UNDER RULE 61G15-23.004, F.A.C.

REVISIONS			
DATE	DESCRIPTION	DATE	DESCRIPTION
01-23	Revised the Lt. PGL & Swale Grades per FDOT Comments, Dated 12-14-2022		
04-23	Revised Left Swale Side Slope Between Sta: 259+00 to 269+00, Added Future Util. and Roadway R/W Easement Lines		

DMK ASSOCIATES, INC.
 421 COMMERCIAL CT, SUITE C
 VENICE, FL 34292
 PHONE: 941-412-1293
 FAX: 941-412-1043
 JOHN K. PARI, P.E.
 P.E. No. 56368
 CA No: 3943

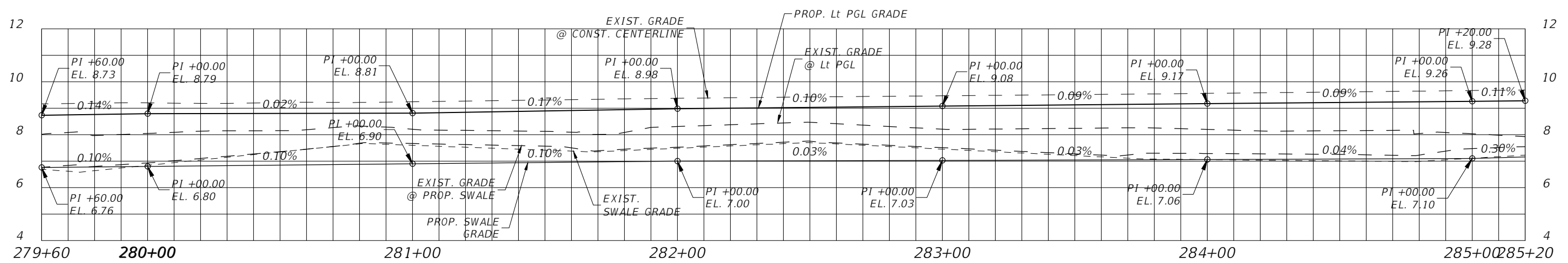
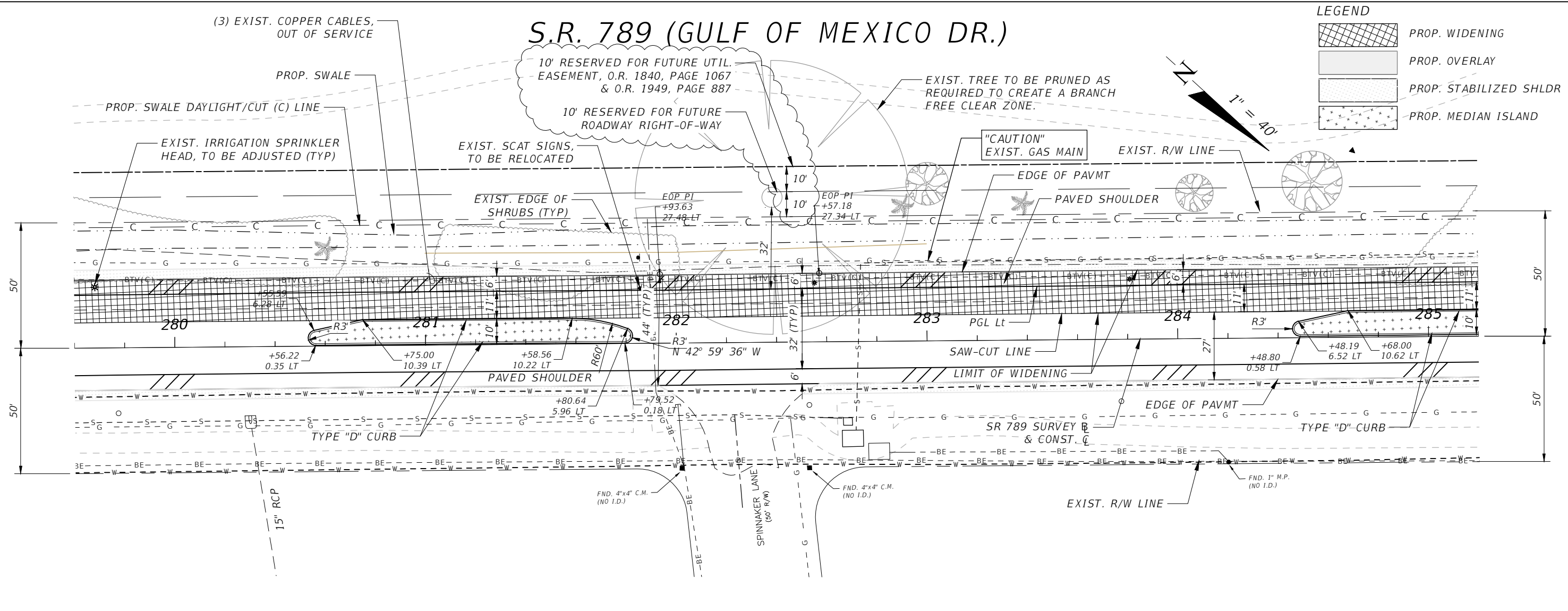
TOWN OF LONGBOAT KEY		
ROAD NO.	COUNTY	FINAL PROJECT ID
SR 789	SARASOTA	N/A

ROADWAY PLAN & PROFILE (6)
STA. 274+00 - STA. 279+60

SHEET NO.	14
-----------	----

1/17/2023 9:11:56 AM

F:\Projects\2016\16-0280 L&K RFP 16-010\61-Bike-Lane\123456789\Roadway\PI\ANR002.dwg



SCALE:
1"=40' HORIZONTAL
1"=4' VERTICAL

ROADWAY PLANS
ENGINEER OF RECORD: JOHN K. PARI, P.E.
P.E. NO. 56368

REVISIONS			
DATE	DESCRIPTION	DATE	DESCRIPTION
04-23	Revised Left Swale Side Slope Between Sta: 259+00 to 269+00, Added Future Util. and Roadway R/W Easement Lines		

DMK ASSOCIATES, INC.
421 COMMERCIAL CT, SUITE C
VENICE, FL 34292
PHONE: 941-412-1293
FAX: 941-412-1043
JOHN K. PARI, P.E.
P.E. No. 56368
CA No. 3943

TOWN OF LONGBOAT KEY		
ROAD NO.	COUNTY	FINAL PROJECT ID
SR 789	SARASOTA	N/A

ROADWAY PLAN & PROFILE (7)
STA. 279+60 - STA. 285+20





SHEET NO.	15
-----------	----

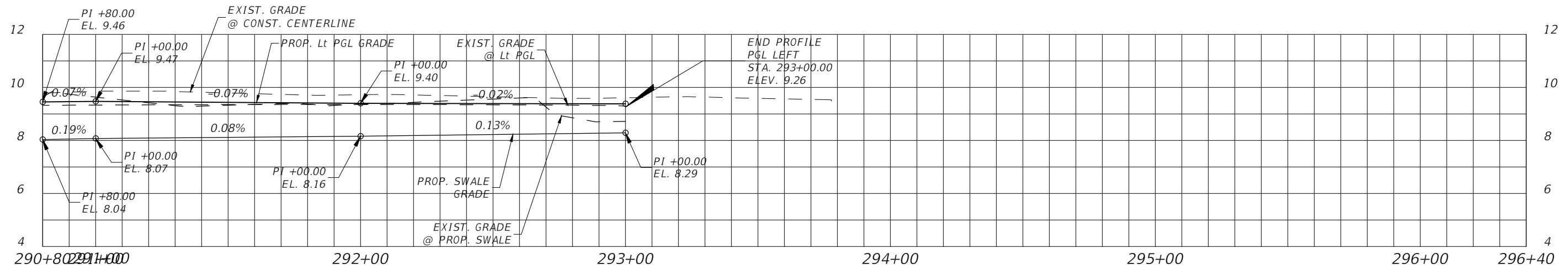
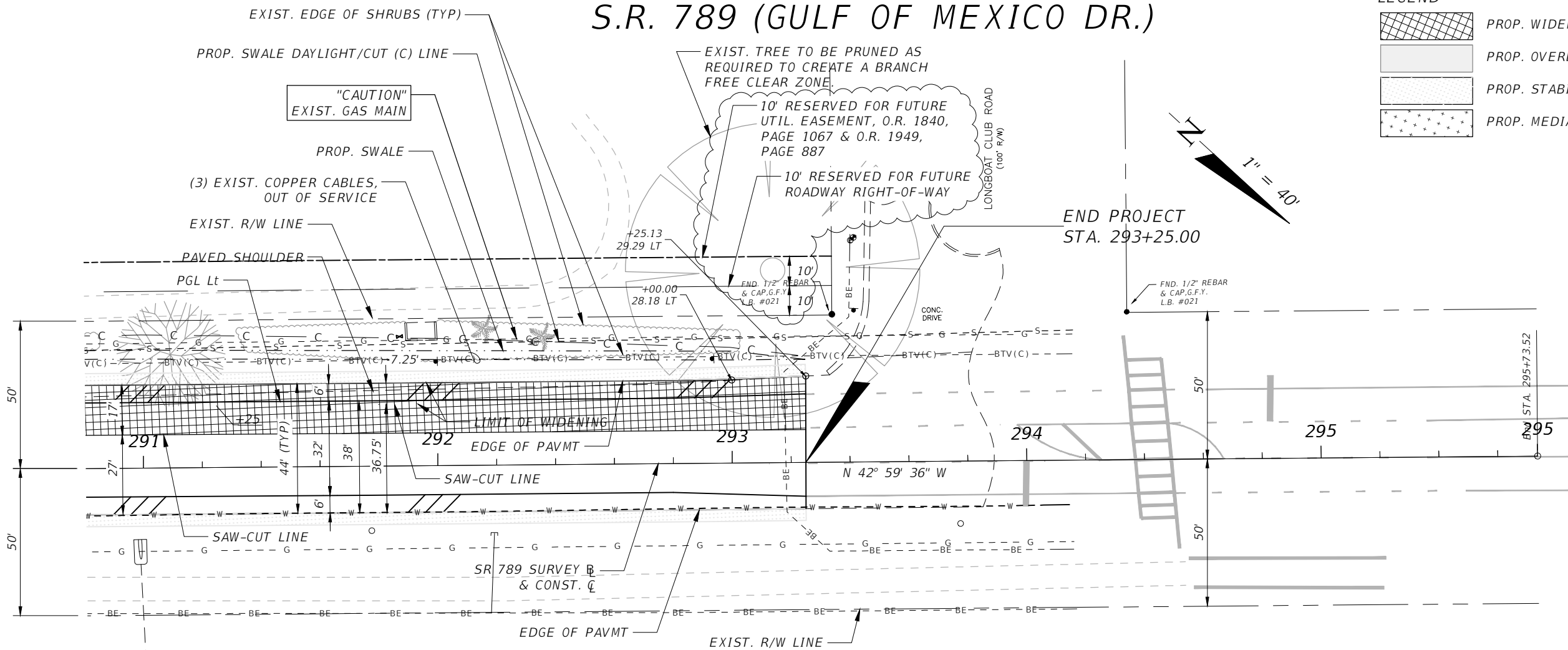
NOTICE: THE OFFICIAL RECORD OF THIS SHEET IS THE ELECTRONIC FILE SIGNED AND SEALED UNDER RULE 61G15-23.004, F.A.C.

1/17/2023 9:12:34 AM

S.R. 789 (GULF OF MEXICO DR.)

LEGEND

-  PROP. WIDENING
-  PROP. OVERLAY
-  PROP. STABILIZED SHLDR
-  PROP. MEDIAN ISLAND



SR-789 (GULF OF MEXICO DRIVE) Sta. 290+80.00-296+40.00

SCALE:
1"=40' HORIZONTAL
1"=4' VERTICAL

ROADWAY PLANS
ENGINEER OF RECORD: JOHN K. PARI, P.E.
P.E. NO. 56368

REVISIONS

DATE	DESCRIPTION	DATE	DESCRIPTION
04-23	Revised Left Swale Side Slope Between Sta: 259+00 to 269+00, Added Future Util. and Roadway R/W Easement Lines		

DMK ASSOCIATES, INC.
421 COMMERCIAL CT, SUITE C
VENICE, FL 34292
PHONE: 941-412-1293
FAX: 941-412-1043
JOHN K. PARI, P.E.
P.E. No. 56368
CA No: 3943



TOWN OF LONGBOAT KEY

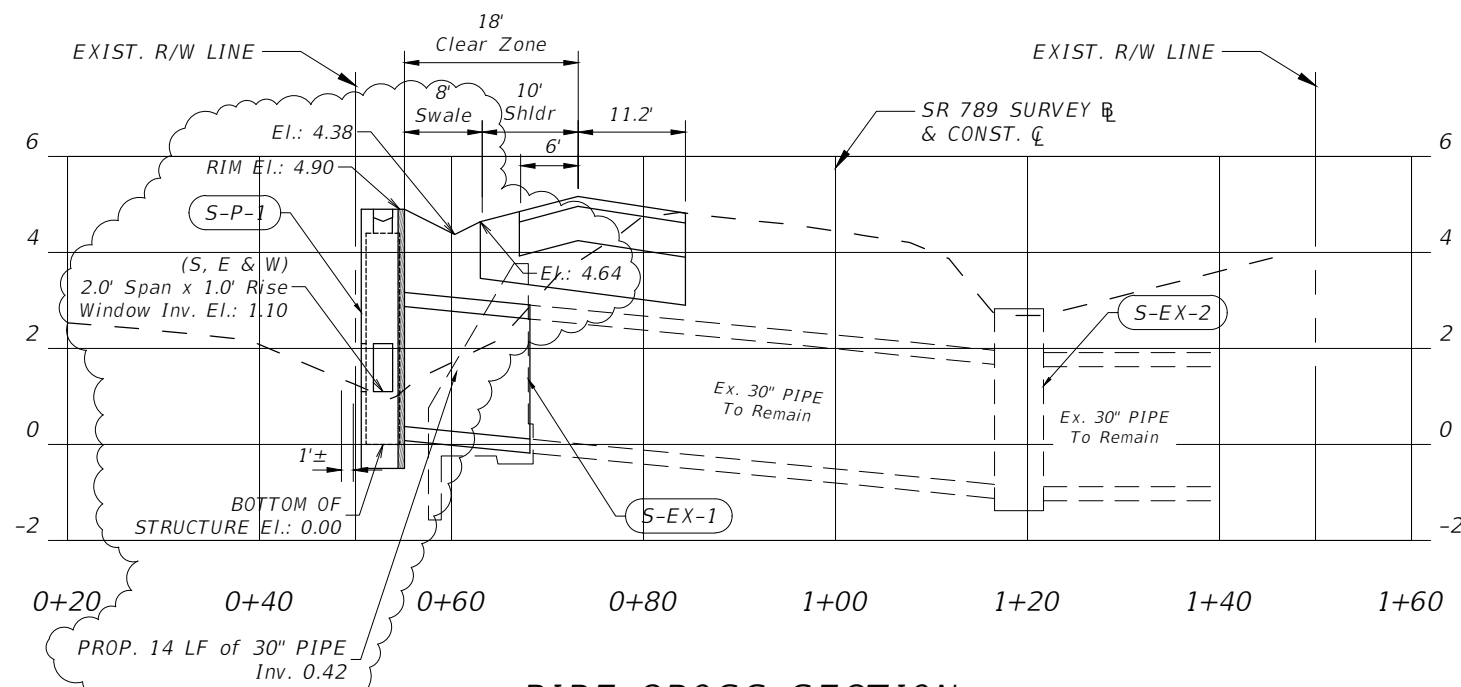
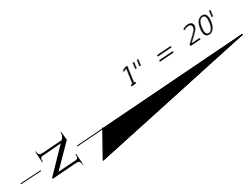
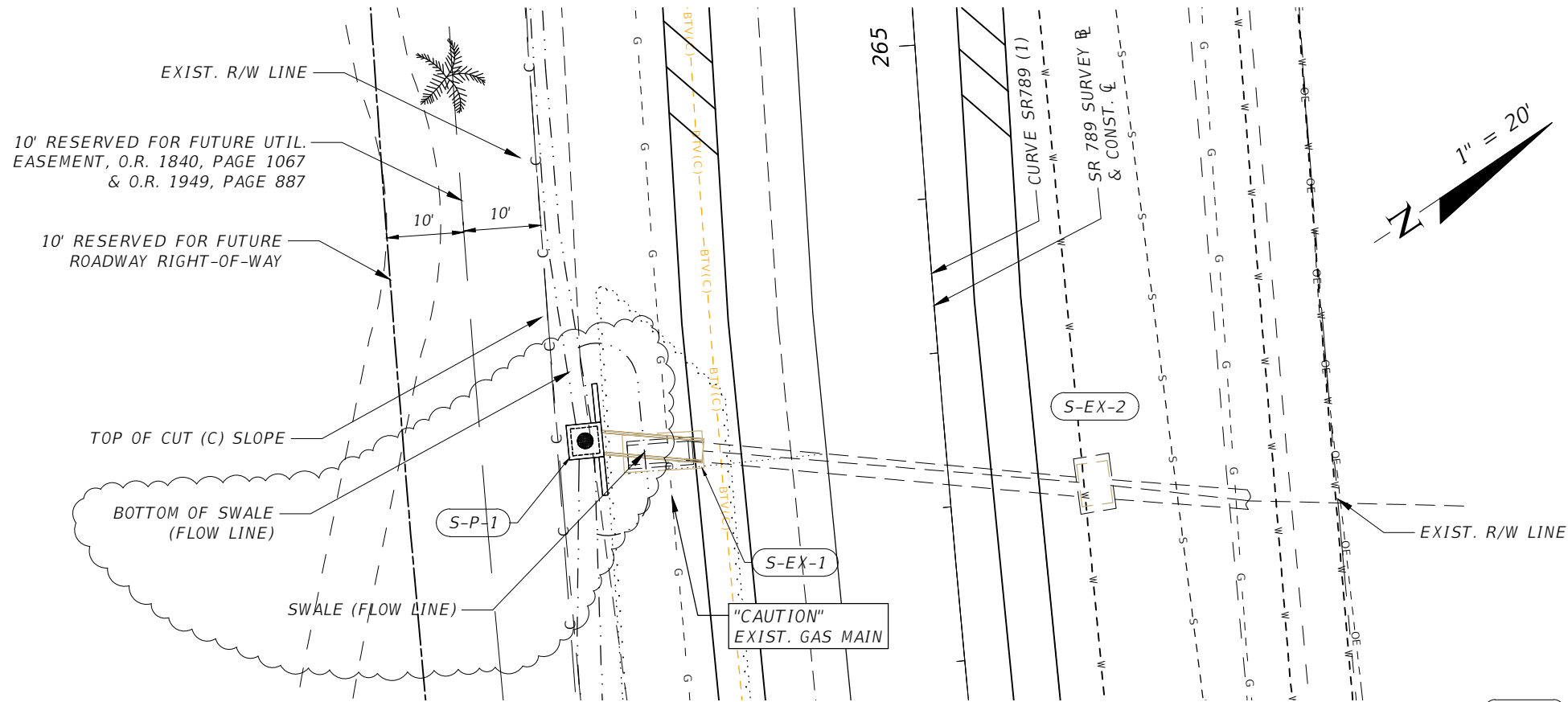
ROAD NO.	COUNTY	FINAL PROJECT ID
SR 789	SARASOTA	N/A

ROADWAY PLAN & PROFILE (9) STA. 290+80 - STA. 297+00

SHEET NO.
17

F:\Projects\2016\16-0280 L&K RFP 16-01\16-01-61-Bike-Lane\123456789\10-Roadway\PI-ANR002.dwg

NOTICE: THE OFFICIAL RECORD OF THIS SHEET IS THE ELECTRONIC FILE SIGNED AND SEALED UNDER RULE 61G15-23.004, F.A.C.



**PIPE CROSS SECTION
STA 264+43.00**

SCALE:
1"=20' HORIZONTAL
1"=4' VERTICAL

S-EX-1
STA 264+50.14 (-32.69 Lt.)
Existing U-Type
Concrete Endwall,
To Be Removed and
Replaced With Concrete
Jacket, FDOT Index 430-001
FL 0.14 NE

S-EX-2
STA 264+41.39 (18.83 Rt.)
Existing Type 'C' Ditch Bottom Inlet,
To Remain
FL -0.88 SW
FL -0.88 NE

S-P-1
STA 264+52.44 (-46.48 Lt.)
CONST. 3.5'x3.5' Type "P", ALT "B" Bottom
Index No. 425-010 w/ Type "7" Manhole Top
and Lid Index No. 425-001
& (3) 2.0' (Span) x 1.0' (Rise) Windows (S, E
& W) Inv. El.: 1.10
w/ (2) Concrete Traversable Slots Index No.
425-052 (Sheet 11 OF 14) (E & W) Windows
Only, See Detail on Sheet 18A
FL 0.42 NE

ROADWAY PLANS
ENGINEER OF RECORD: JOHN K. PARI, P.E.
P.E. NO. 56368

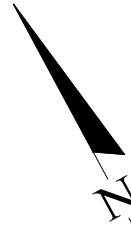
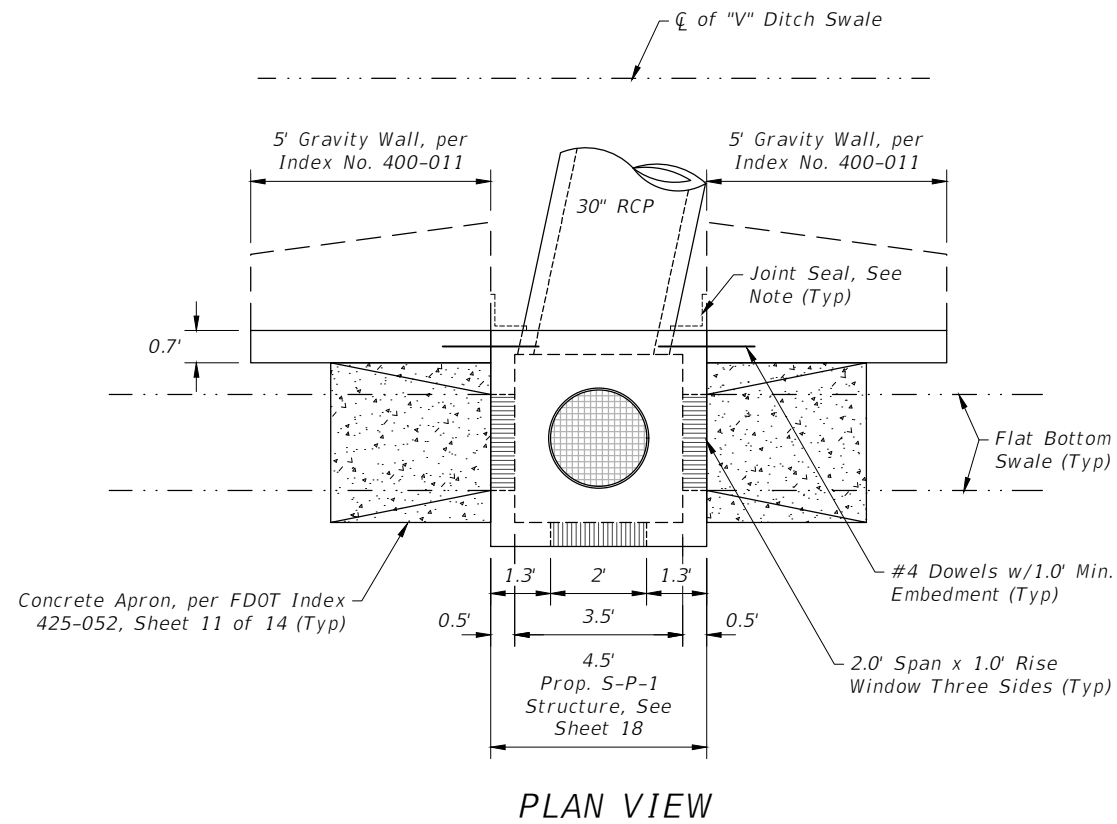
REVISIONS			
DATE	DESCRIPTION	DATE	DESCRIPTION
04-23	Revised Left Swale Side Slope Between Sta: 259+00 to 269+00, Added Future Util. and Roadway Right-of-Way Lines	09-23	Revised Left Swale Side Slope Between Sta: 260+00 to 269+00, Reduced the 30" Pipe Length and Revised the Invert
		11-23	Revised Structure S-P-1 Type, Invert and Lable

DMK ASSOCIATES, INC.
421 COMMERCIAL CT, SUITE C
VENICE, FL 34292
PHONE: 941-412-1293
FAX: 941-412-1043
JOHN K. PARI, P.E.
P.E. No. 56368
CA No: 3943

TOWN OF LONGBOAT KEY		
ROAD NO.	COUNTY	FINAL PROJECT ID
SR 789	SARASOTA	N/A

**PIPE CULVERT EXTENSION
DETAIL SHEET (1)**

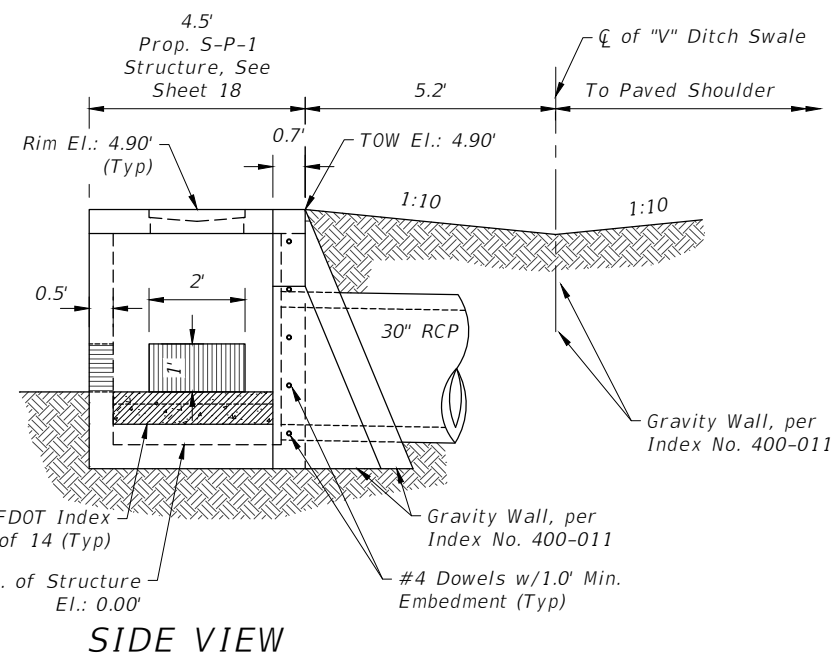
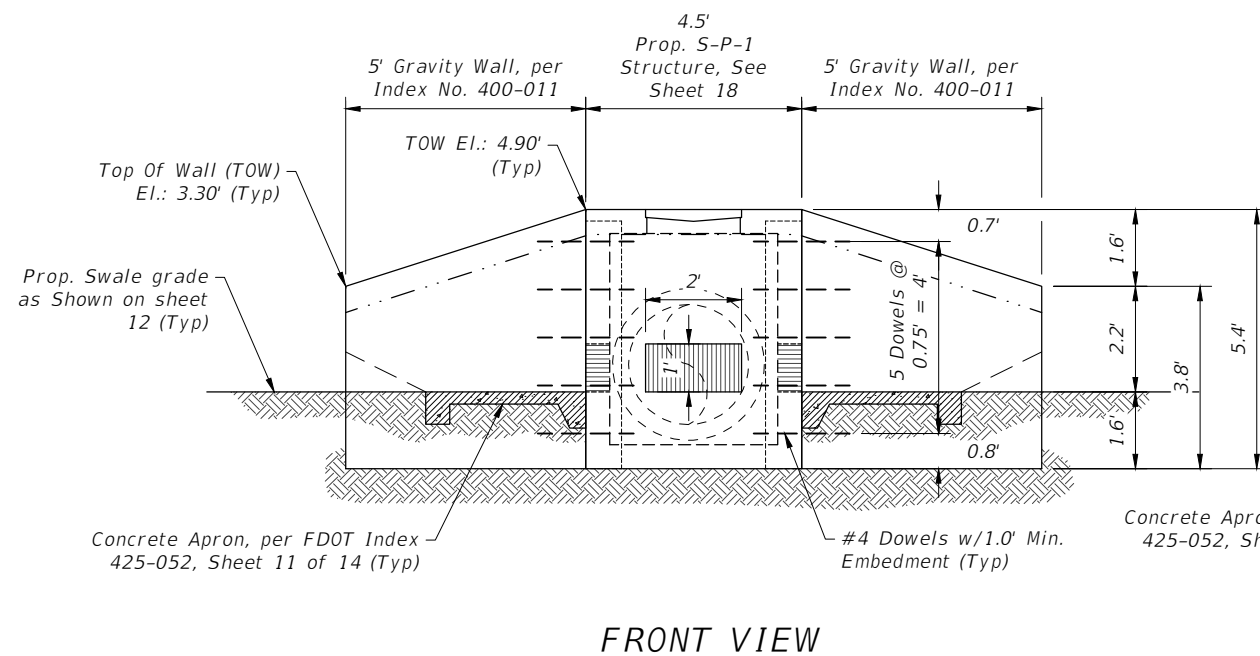
SHEET NO.	18
-----------	----



NOTE:
 Joint Seal: Organic Felt bond breaker in accordance with FDOT Specification Section 400 or Type D-5 geotextile fabric in accordance with Specification Section 985. Mop all contact surfaces of concrete and Organic Felt or geotextile fabric with cut-back asphalt. stop Organic Felt or geotextile fabric 6" below top of wall.

Concrete for Wing wall shall be Class NS per Specification Section 347.

Reinforcing steel (not shown in Detail) shall meet the requirements of Specification Section 931 (Grade 40 or 60). Smooth or Deformed Welded Wire Reinforcement (WWR) may be substituted on an equal area basis. Do not increase bar/wire spacing for Grade 60 reinforcing steel or WWR.



DRAINAGE STRUCTURE DETAIL
 SCALE: 1"=4'

ROADWAY PLANS
 ENGINEER OF RECORD: JOHN K. PARI, P.E.
 P.E. NO. 56368

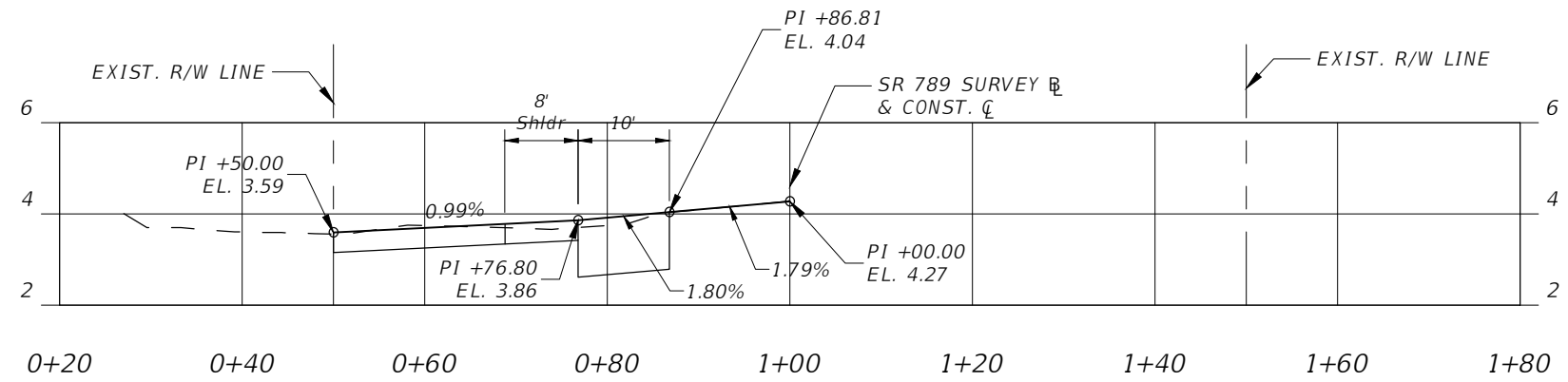
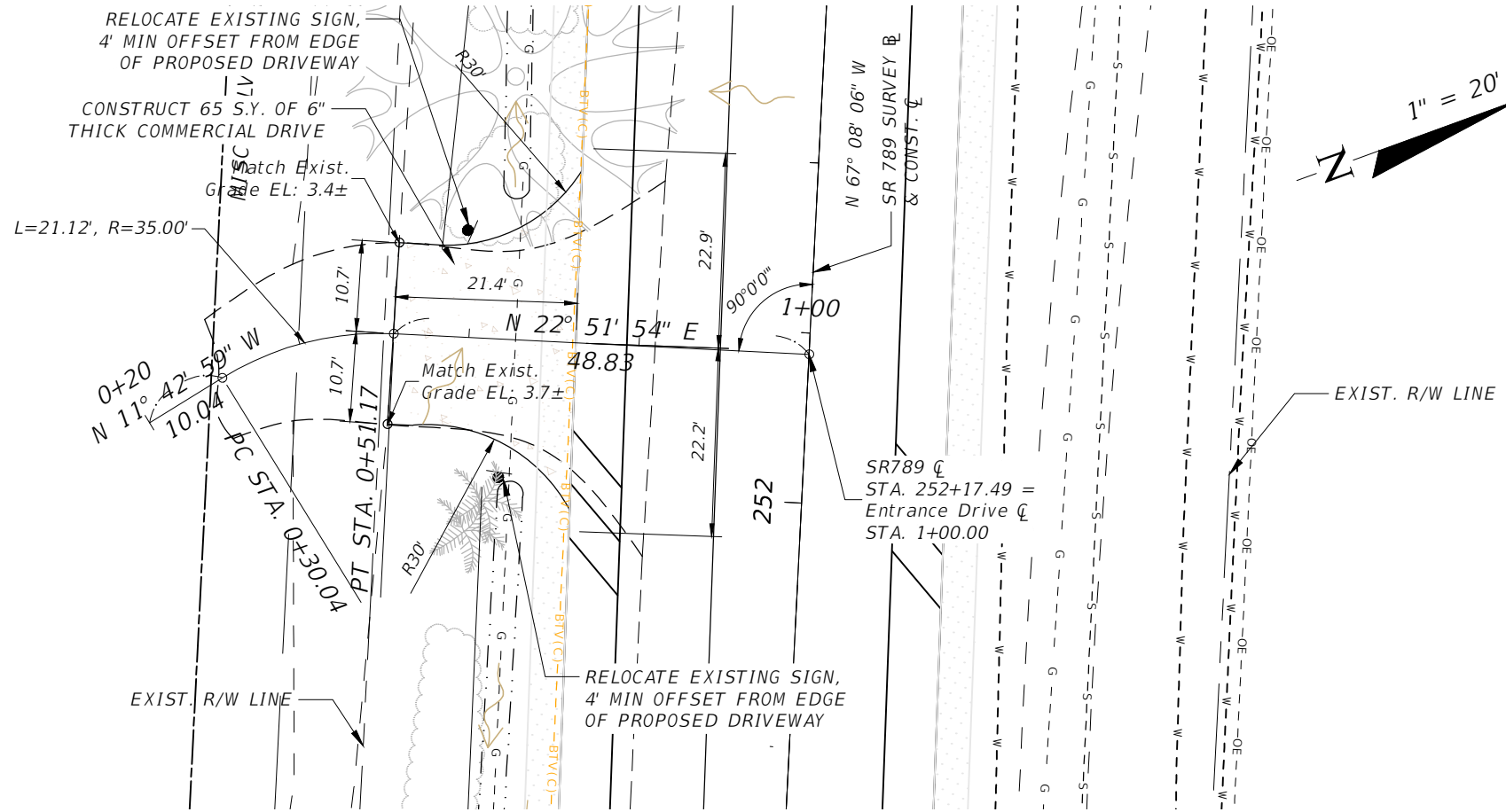
REVISIONS			
DATE	DESCRIPTION	DATE	DESCRIPTION
11-23	Added Detail Sheet to Plan Set		

DMK ASSOCIATES, INC.
 421 COMMERCIAL CT, SUITE C
 VENICE, FL 34292
 PHONE: 941-412-1293
 FAX: 941-412-1043
 JOHN K. PARI, P.E.
 P.E. No. 56368
 CA No: 3943

TOWN OF LONGBOAT KEY		
ROAD NO.	COUNTY	FINAL PROJECT ID
SR 789	SARASOTA	N/A

**PIPE CULVERT EXTENSION
 DETAIL SHEET (2)**

SHEET NO.	18A
-----------	-----



GOLF COURSE MAINTENANCE
ENTRANCE DRIVE PROFILE
STA 252+17.49

ROADWAY PLANS
ENGINEER OF RECORD: JOHN K. PARI, P.E.
P.E. NO. 56368

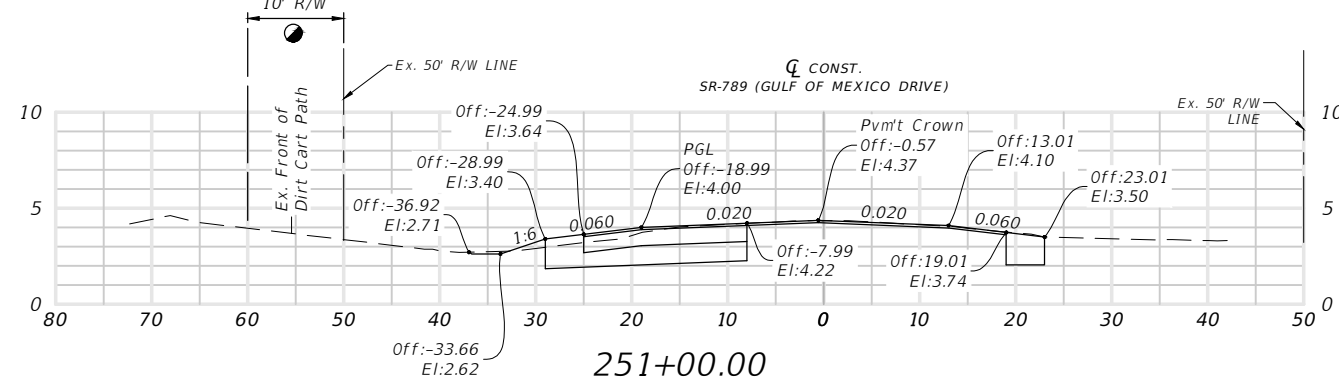
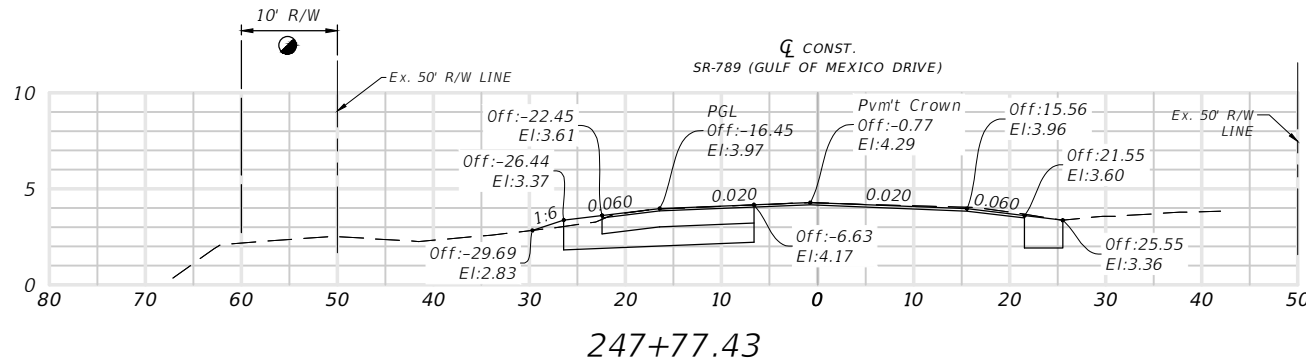
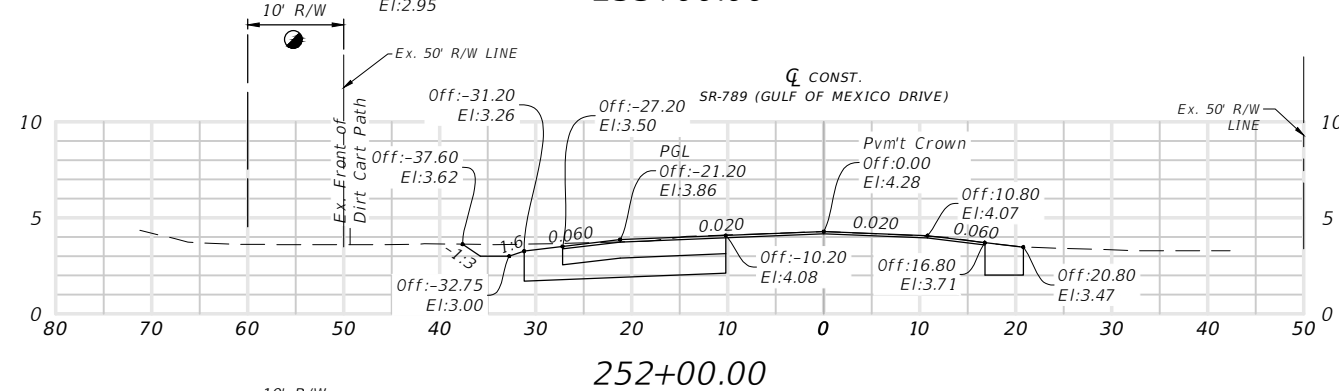
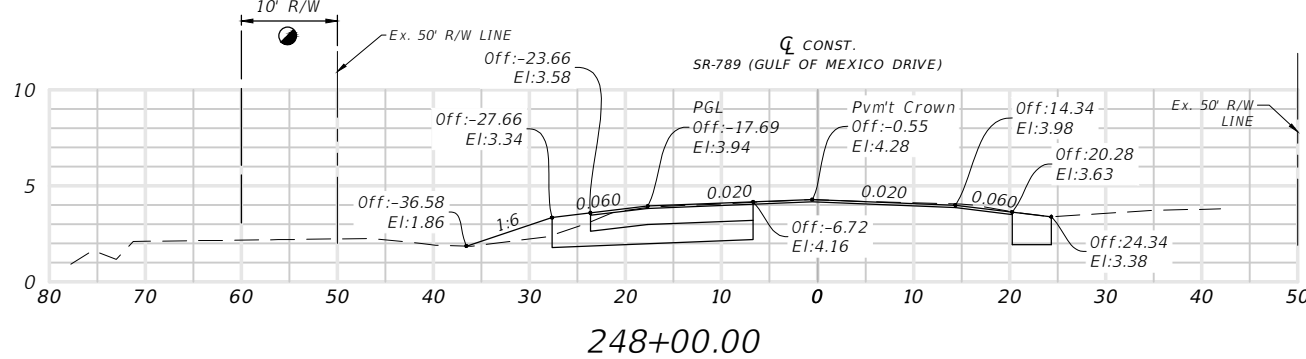
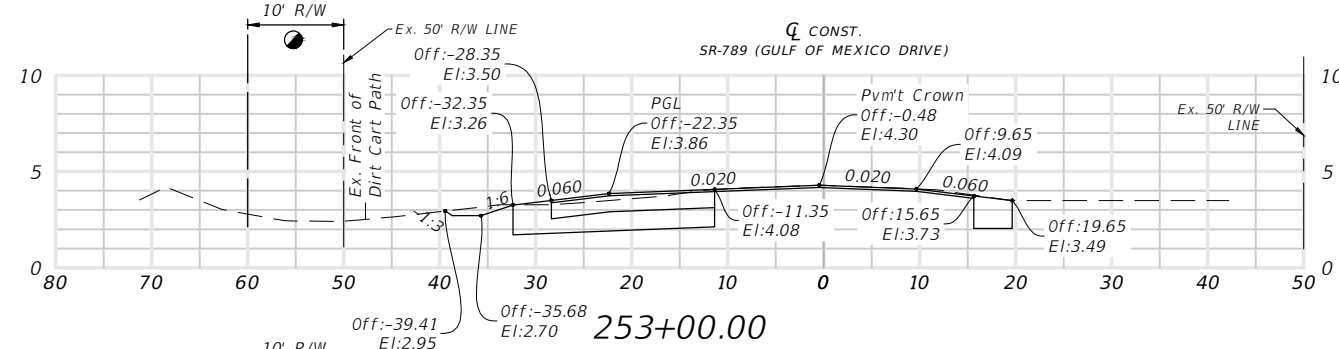
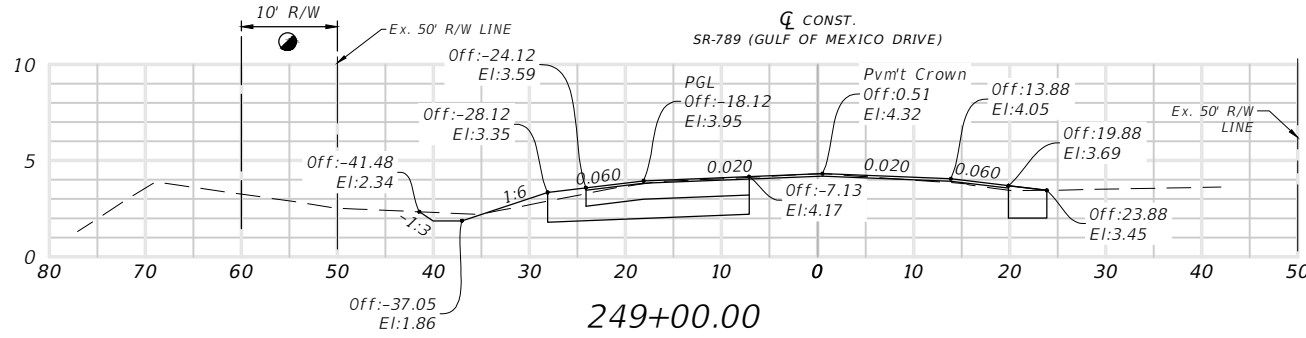
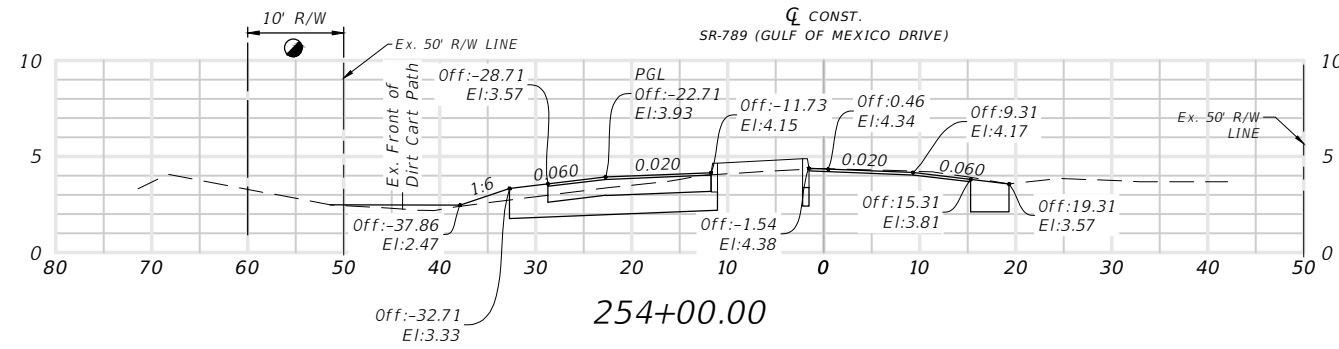
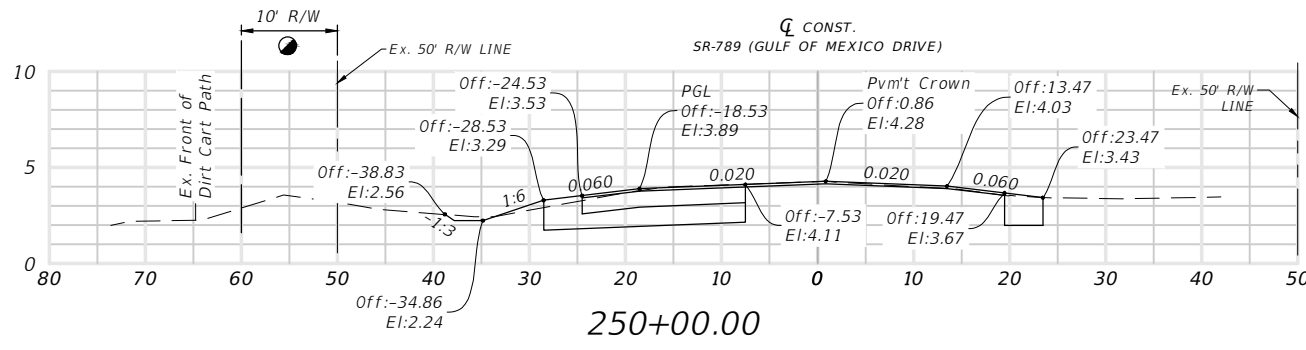
REVISIONS			
DATE	DESCRIPTION	DATE	DESCRIPTION

DMK ASSOCIATES, INC.
421 COMMERCIAL CT, SUITE C
VENICE, FL 34292
PHONE: 941-412-1293
FAX: 941-412-1043
JOHN K. PARI, P.E.
P.E. No. 56368
CA No: 3943

TOWN OF LONGBOAT KEY		
ROAD NO.	COUNTY	FINAL PROJECT ID
SR 789	SARASOTA	N/A

**GOLF COURSE MAINTENANCE
DRIVEWAY DETAIL SHEET**

SHEET NO.
19



● = Reserved for Future Right-of-Way (R/W)

Scale: 1" = 20' Horiz.
1" = 10' Vert.

ROADWAY PLANS
ENGINEER OF RECORD: JOHN K. PARI, P.E.
P.E. NO. 56368

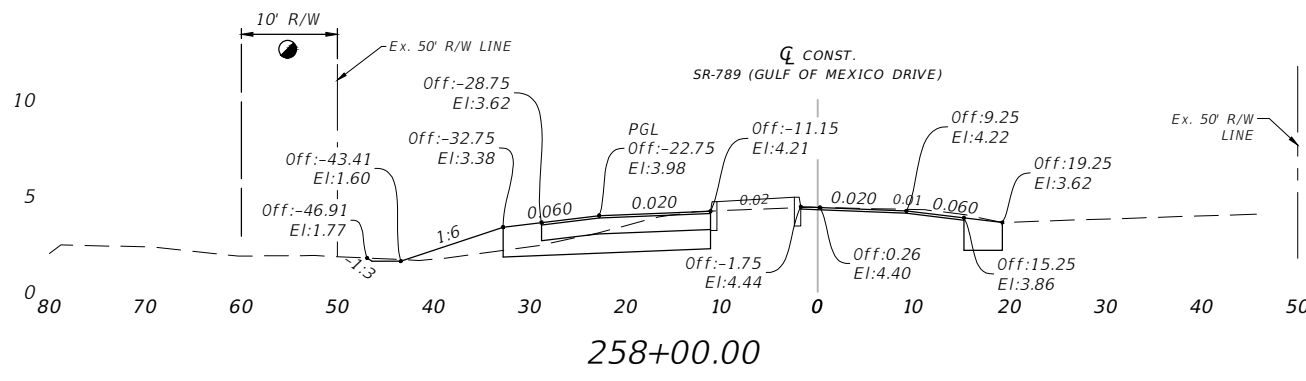
REVISIONS			
DATE	DESCRIPTION	DATE	DESCRIPTION

DMK ASSOCIATES, INC.
421 COMMERCIAL CT, SUITE C
VENICE, FL 34292
PHONE: 941-412-1293
FAX: 941-412-1043
JOHN K. PARI, P.E.
P.E. No. 56368
CA No: 3943

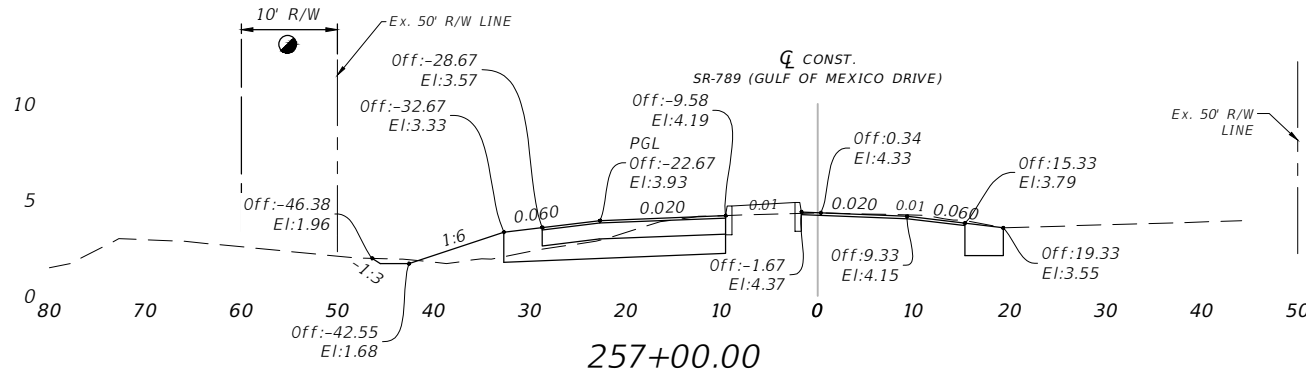
TOWN OF LONGBOAT KEY		
ROAD NO.	COUNTY	FINAL PROJECT ID
SR 789	SARASOTA	N/A

CROSS SECTIONS (1)

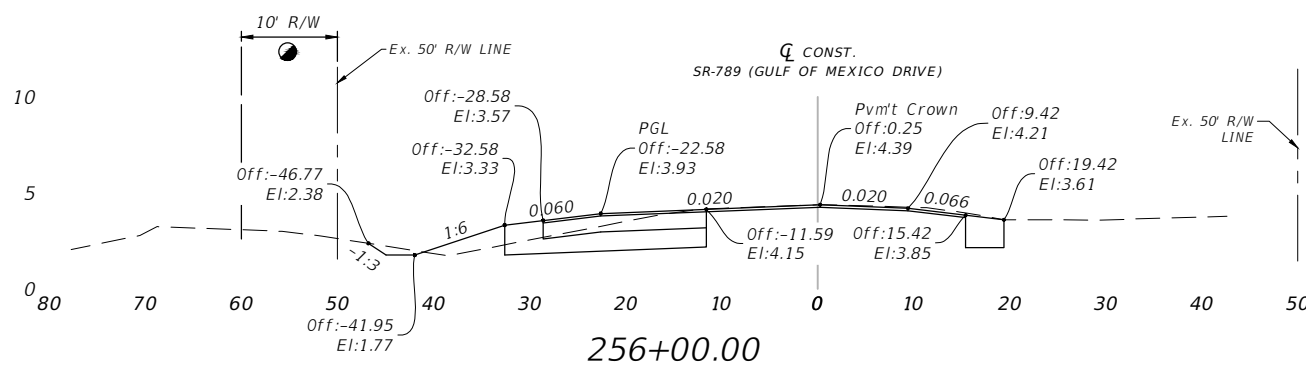
SHEET NO.
20



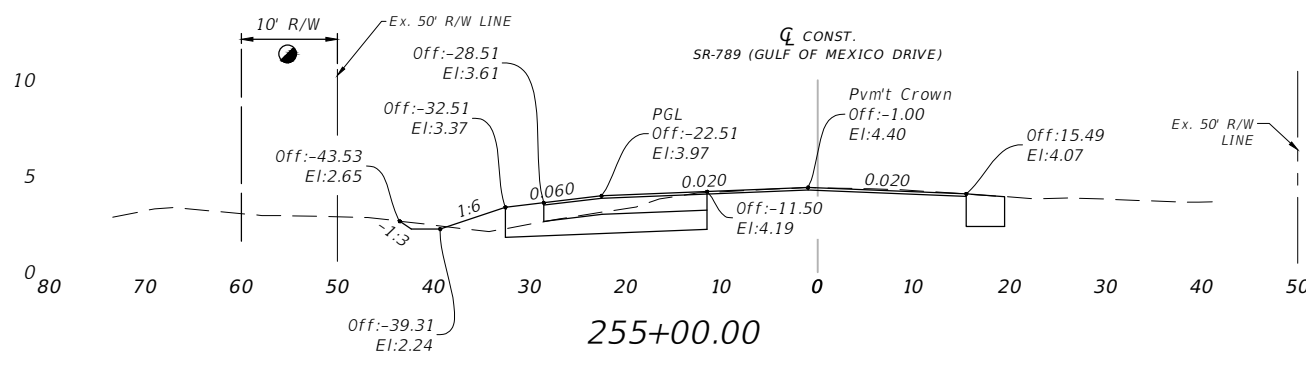
258+00.00



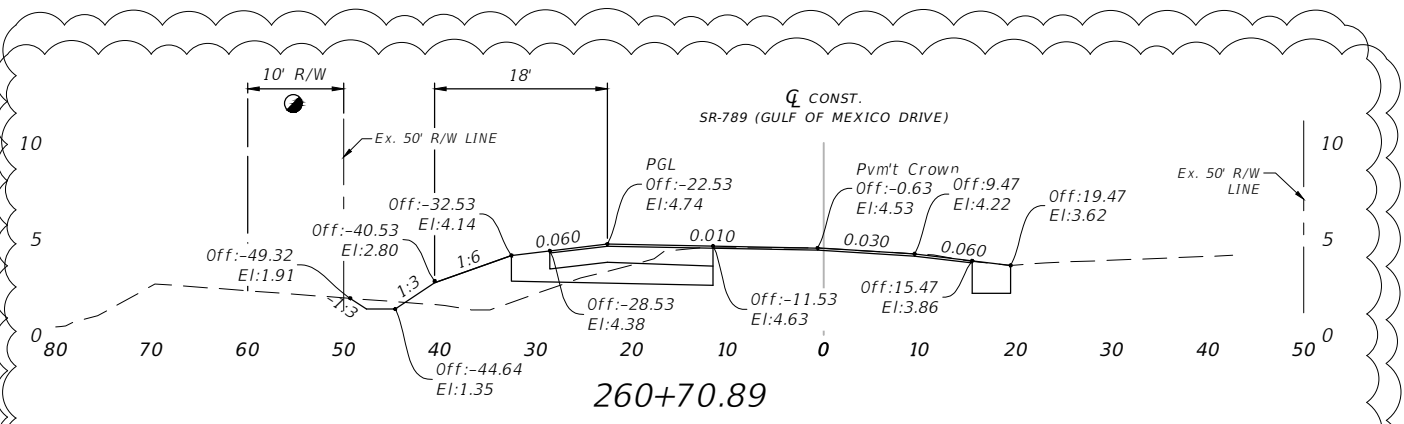
257+00.00



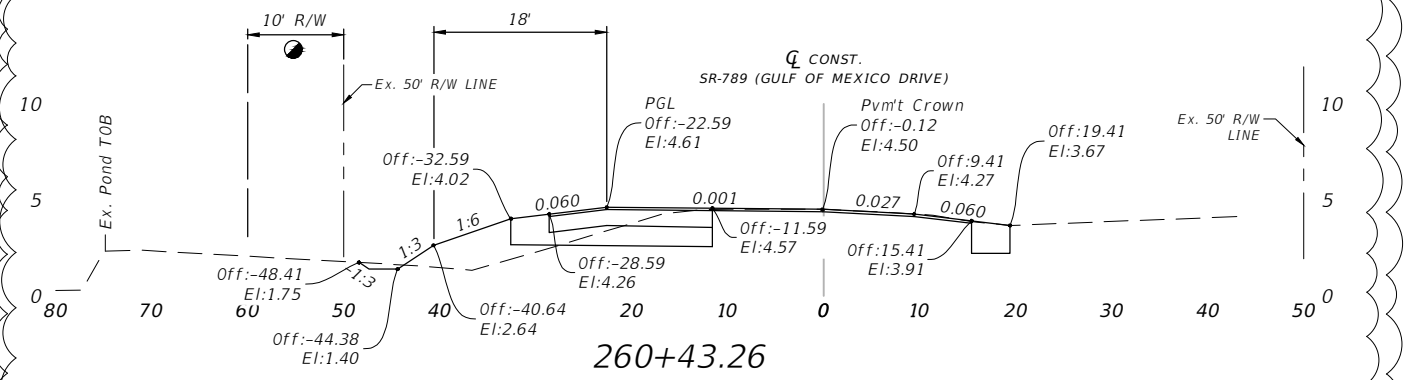
256+00.00



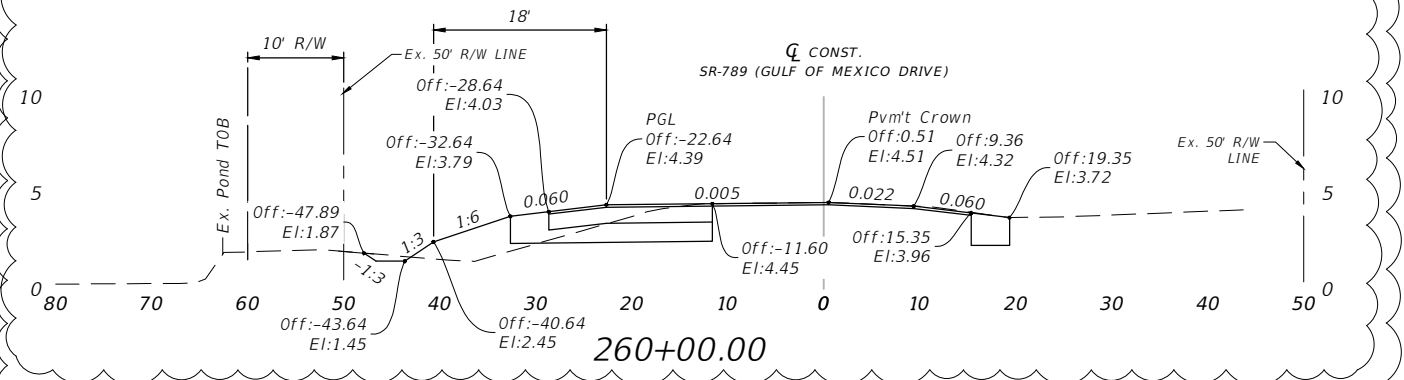
255+00.00



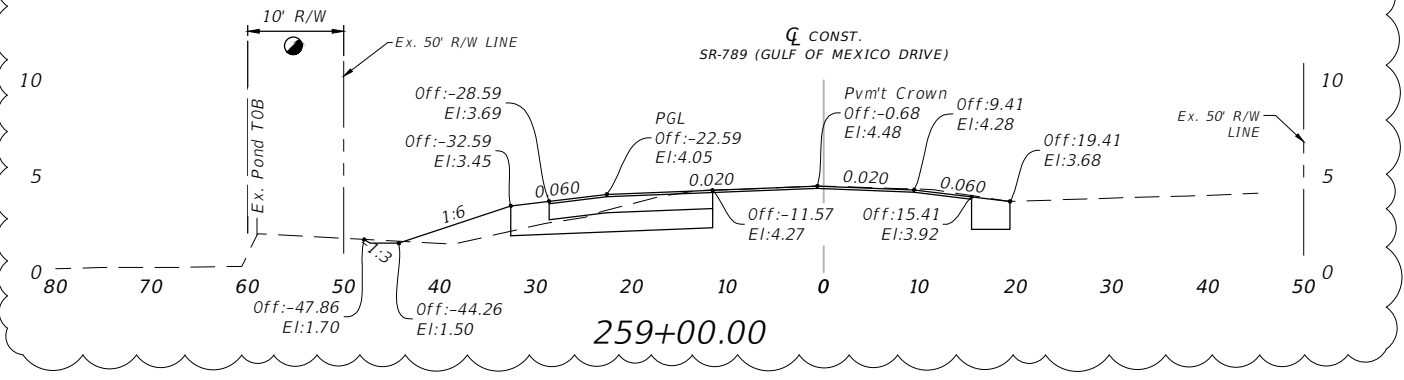
260+70.89



260+43.26



260+00.00



259+00.00

● = Reserved for Future Right-of-Way (R/W)

Scale: 1" = 20' Horiz.
1" = 10' Vert.

ROADWAY PLANS
ENGINEER OF RECORD: JOHN K. PARI, P.E.
P.E. NO. 56368

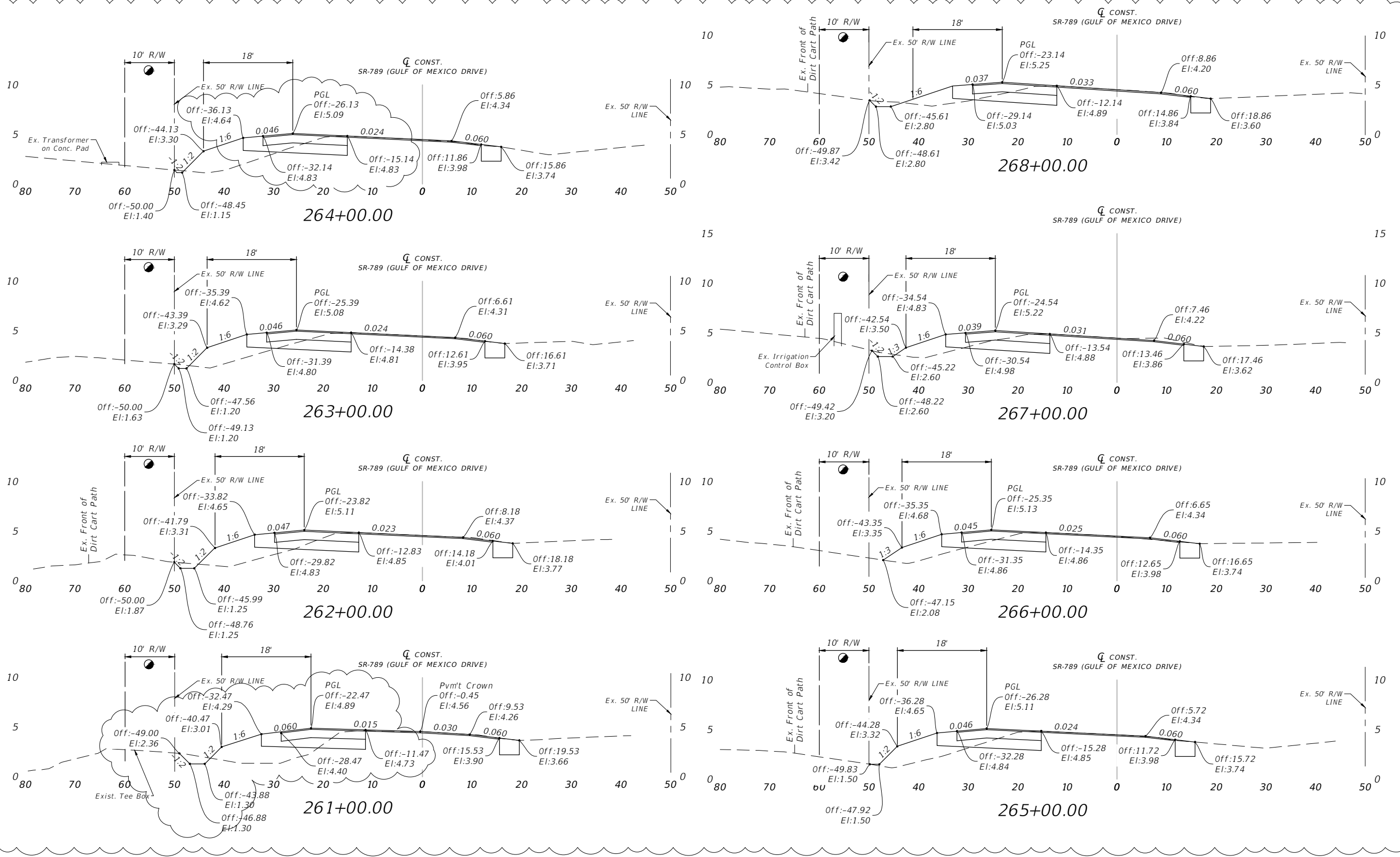
REVISIONS			
DATE	DESCRIPTION	DATE	DESCRIPTION
04-23	Revised Left Swale Side Slope Between Sta: 259+00 to 269+00		
09-23	Revised Left Swale Side Slope Between Sta: 260+00 to 269+00		

DMK ASSOCIATES, INC.
421 COMMERCIAL CT, SUITE C
VENICE, FL 34292
PHONE: 941-412-1293
FAX: 941-412-1043
JOHN K. PARI, P.E.
P.E. No. 56368
CA No: 3943

TOWN OF LONGBOAT KEY		
ROAD NO.	COUNTY	FINAL PROJECT ID
SR 789	SARASOTA	N/A

CROSS SECTIONS (2)

SHEET NO. 21



● = Reserved for Future Right-of-Way (R/W)

Scale: 1" = 20' Horiz.
1" = 10' Vert.

ROADWAY PLANS
ENGINEER OF RECORD: JOHN K. PARI, P.E.
P.E. NO. 56368

REVISIONS			
DATE	DESCRIPTION	DATE	DESCRIPTION
01-23	Revised the Lt. PGL & Swale Grades per FDOT Comments, Dated 12-14-2022	09-23	Revised Left Swale Side Slope Between Sta: 260+00 to 269+00
04-23	Revised Left Swale Side Slope Between Sta: 259+00 to 269+00		

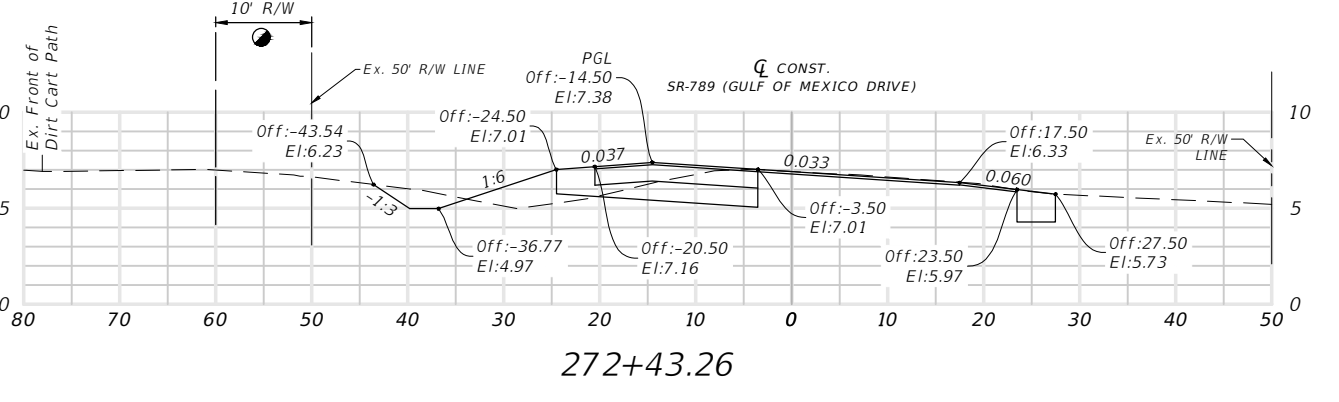
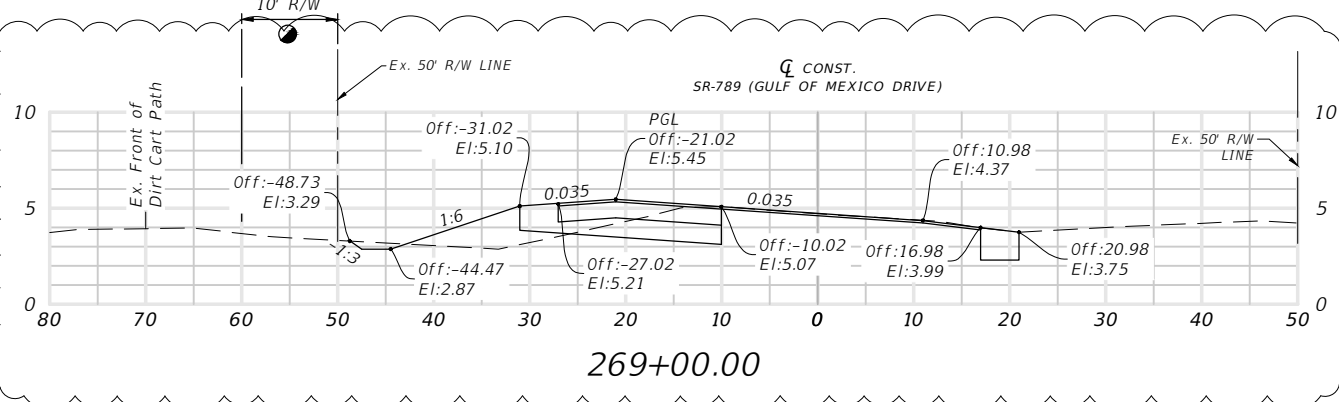
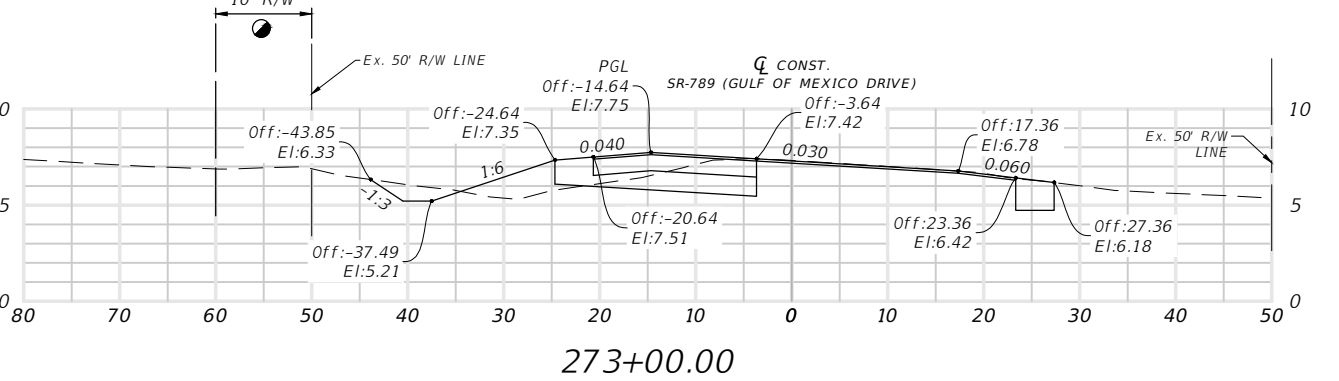
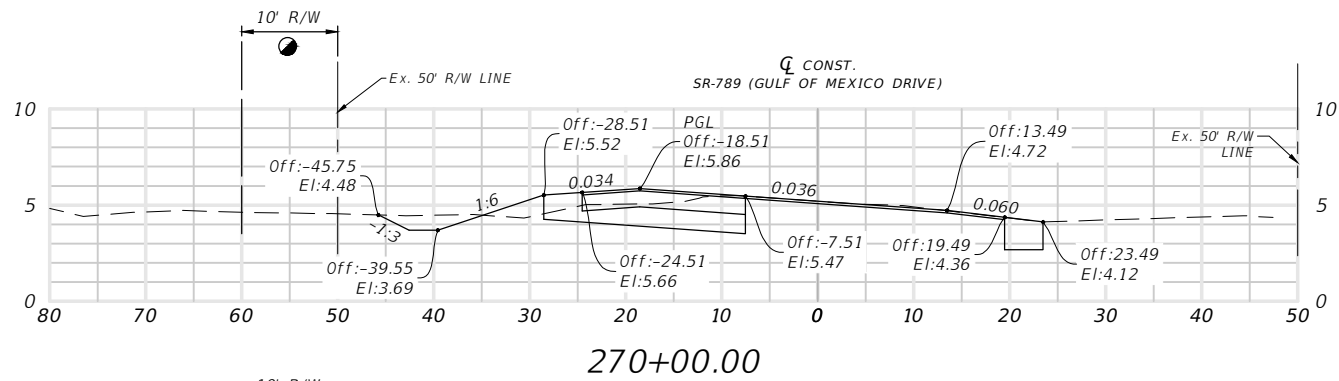
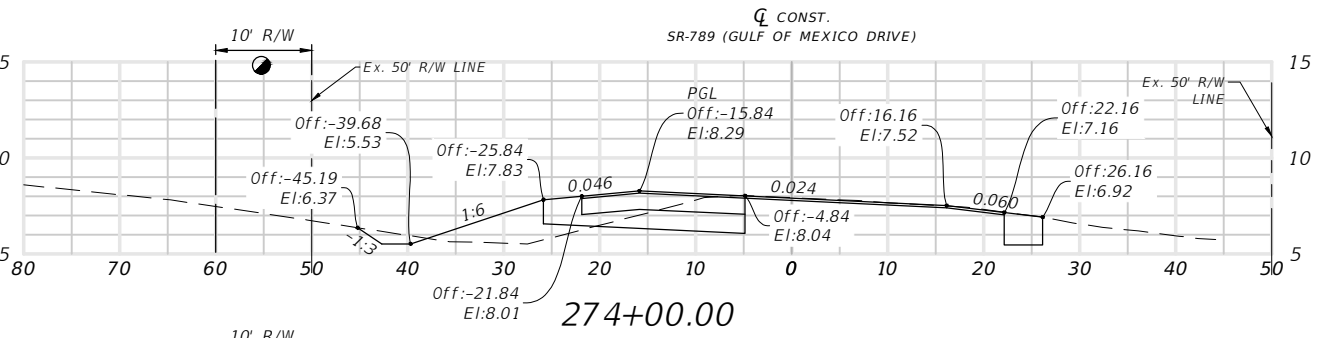
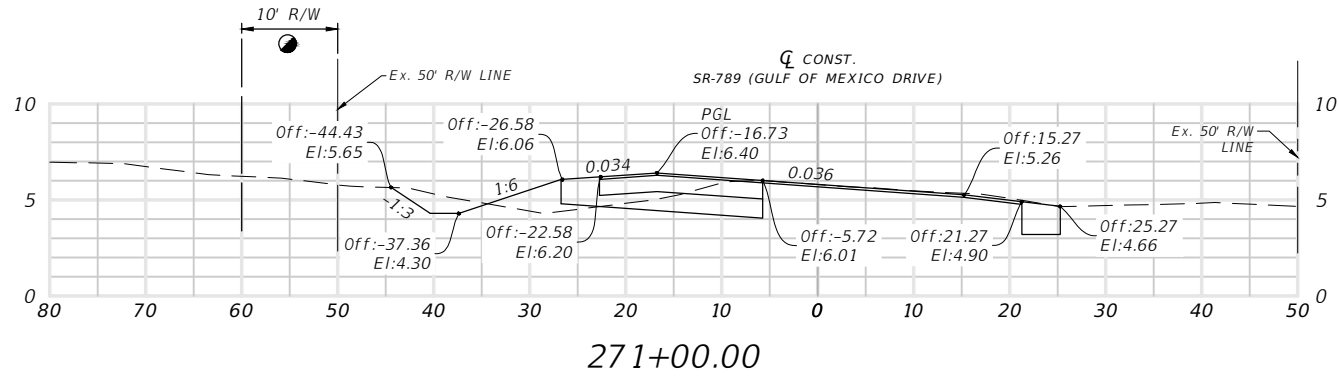
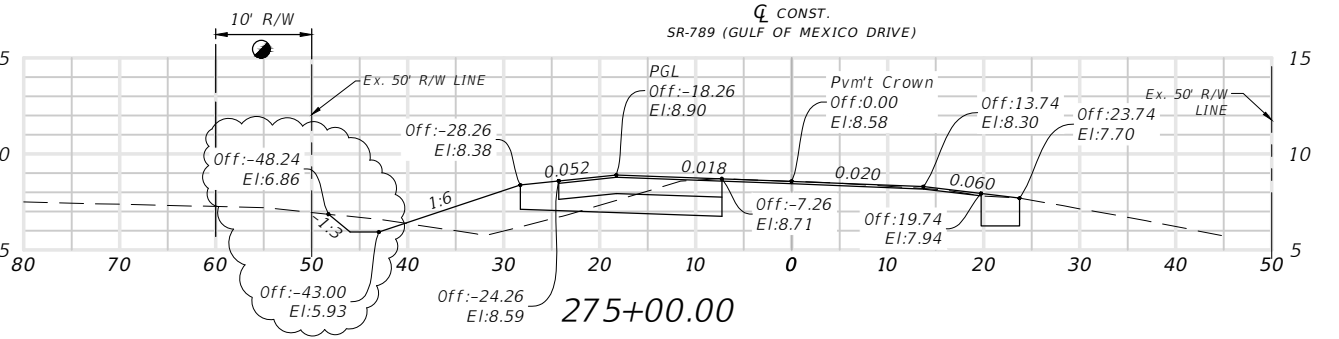
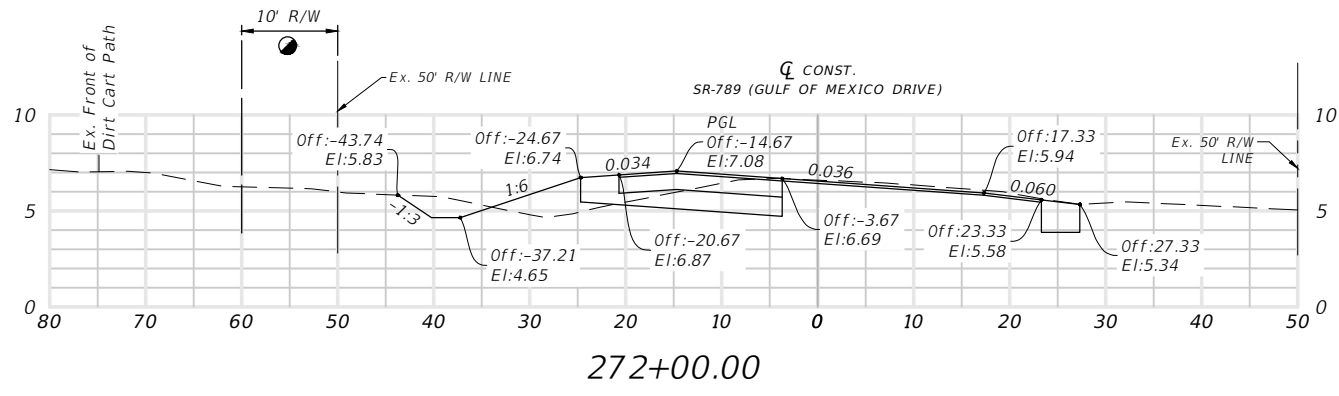
DMK ASSOCIATES, INC.
421 COMMERCIAL CT, SUITE C
VENICE, FL 34292
PHONE: 941-412-1293
FAX: 941-412-1043
JOHN K. PARI, P.E.
P.E. No. 56368
CA No: 3943

TOWN OF LONGBOAT KEY		
ROAD NO.	COUNTY	FINAL PROJECT ID
SR 789	SARASOTA	N/A

CROSS SECTIONS (3)

SHEET NO. 22

NOTICE: THE OFFICIAL RECORD OF THIS SHEET IS THE ELECTRONIC FILE SIGNED AND SEALED UNDER RULE 61G15-23.004, F.A.C.



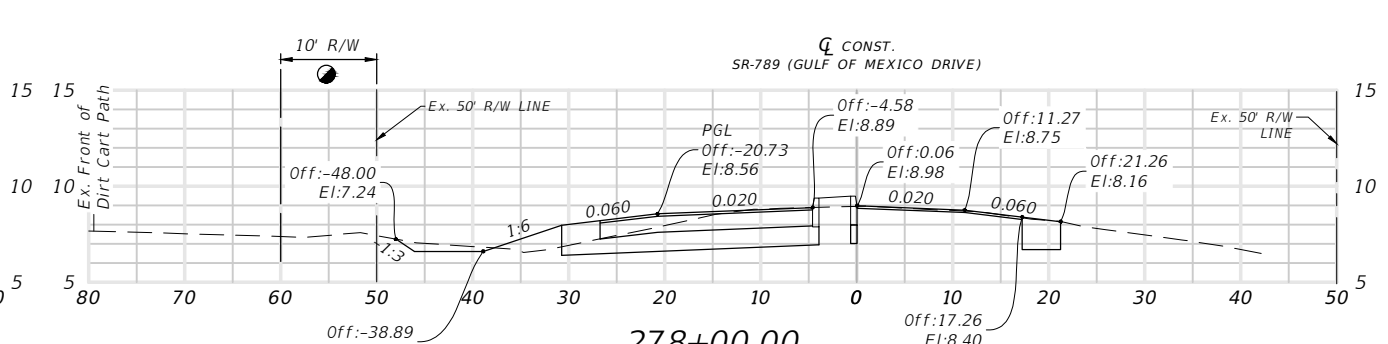
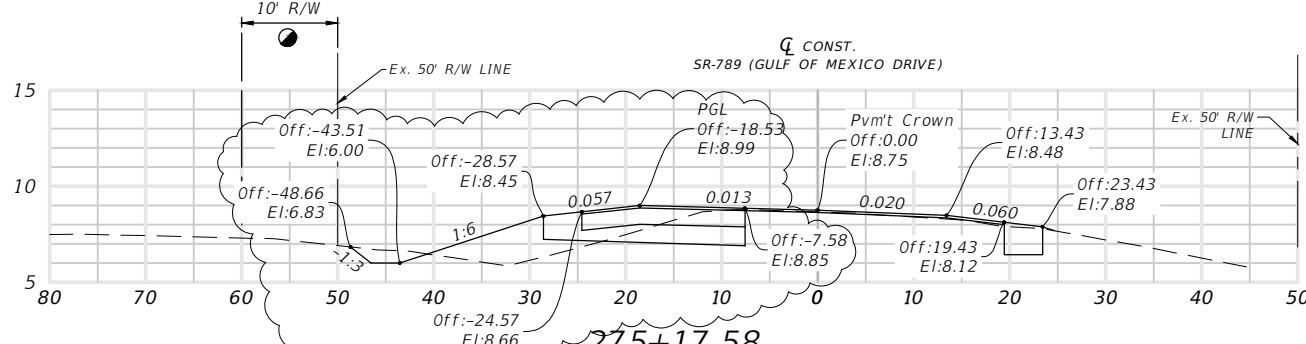
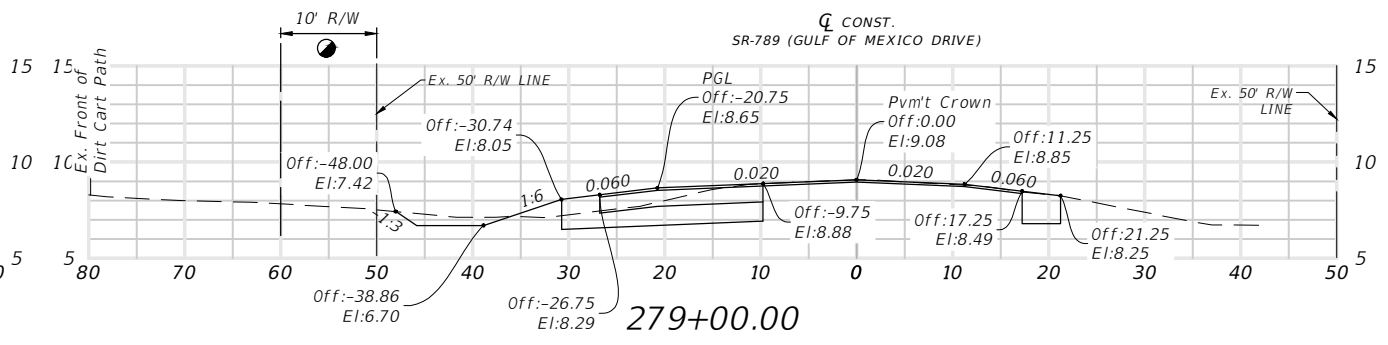
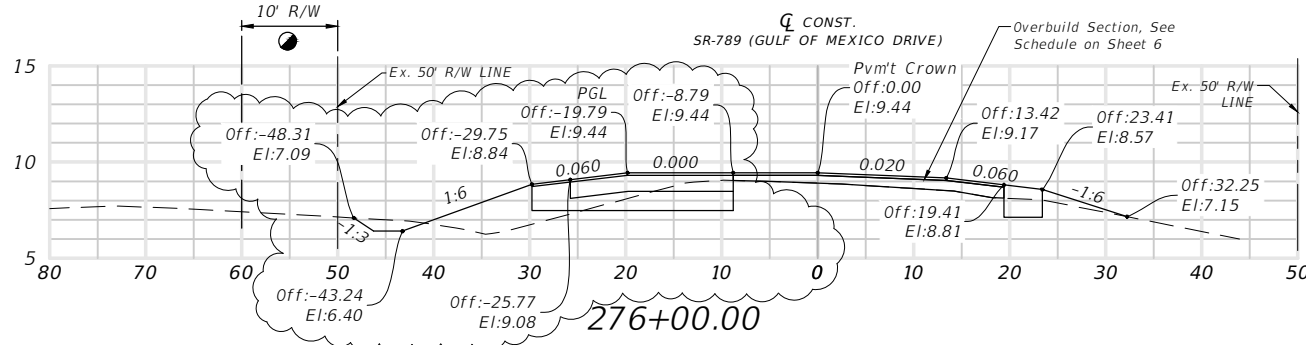
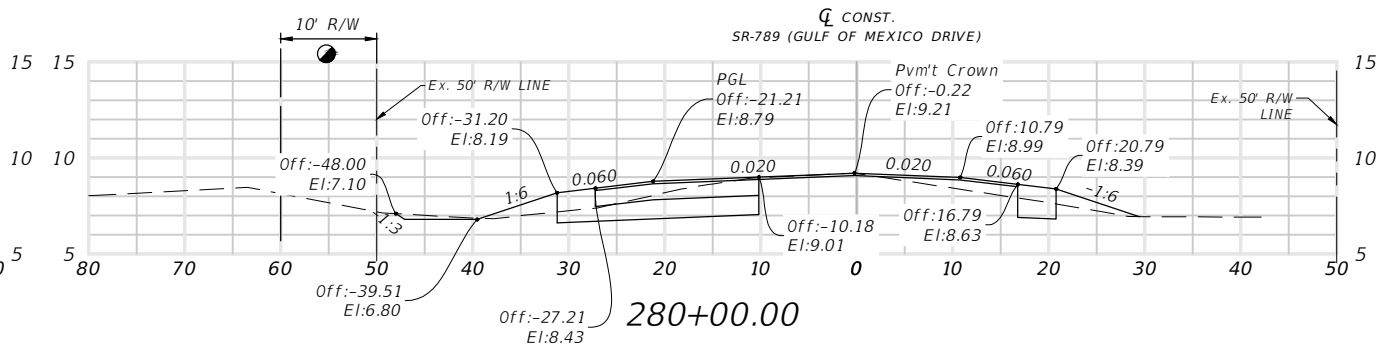
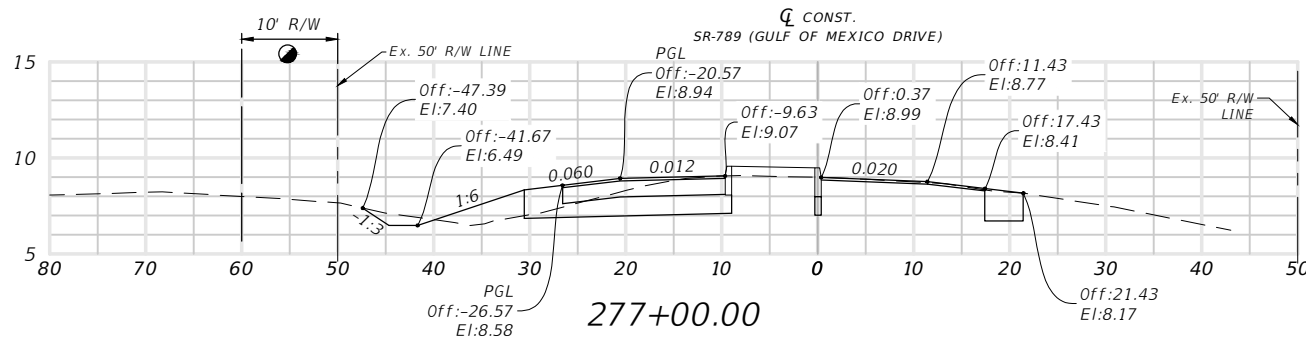
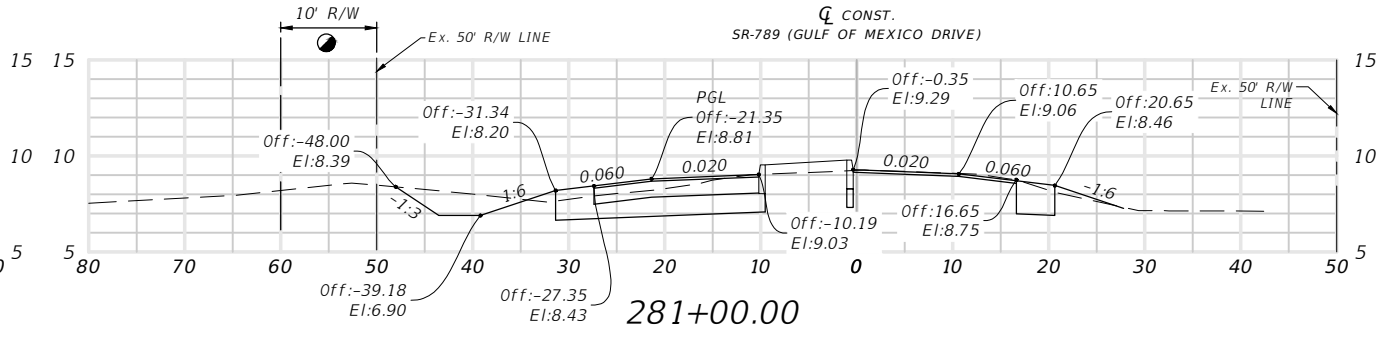
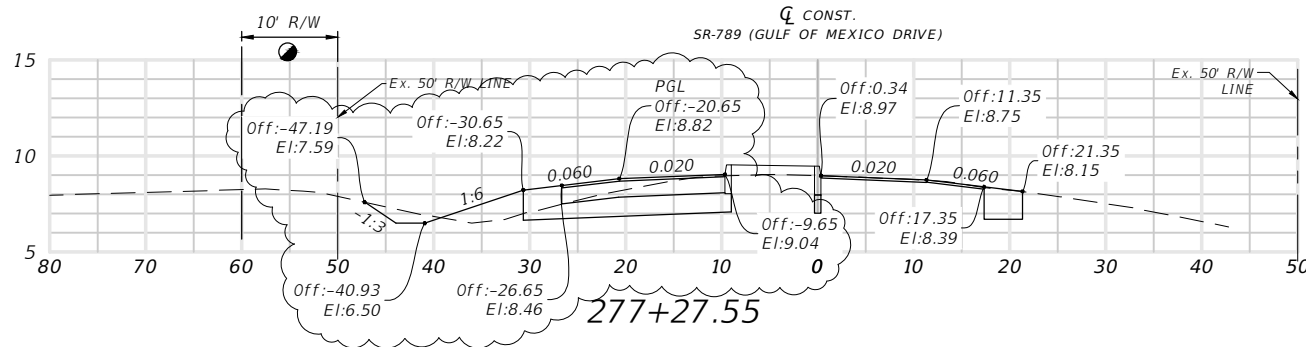
● = Reserved for Future Right-of-Way (R/W)

Scale: 1" = 20' Horiz.
1" = 10' Vert.

ROADWAY PLANS
ENGINEER OF RECORD: JOHN K. PARI, P.E.
P.E. NO. 56368

REVISIONS				DMK ASSOCIATES, INC. 421 COMMERCIAL CT, SUITE C VENICE, FL 34292 PHONE: 941-412-1293 FAX: 941-412-1043 JOHN K. PARI, P.E. P.E. No. 56368 CA No: 3943	TOWN OF LONGBOAT KEY			CROSS SECTIONS (4)	SHEET NO. 23
DATE	DESCRIPTION	DATE	DESCRIPTION		ROAD NO.	COUNTY	FINAL PROJECT ID		
01-23	Revised the Lt. PGL & Swale Grades per FDOT Comments, Dated 12-14-2022			SR 789	SARASOTA	N/A			
04-23	Revised Left Swale Side Slope Between Sta: 259+00 to 269+00								

NOTICE: THE OFFICIAL RECORD OF THIS SHEET IS THE ELECTRONIC FILE SIGNED AND SEALED UNDER RULE 61G15-23.004, F.A.C.



● = Reserved for Future Right-of-Way (R/W)

Scale: 1" = 20' Horiz.
1" = 10' Vert.

ROADWAY PLANS
ENGINEER OF RECORD: JOHN K. PARI, P.E.
P.E. NO. 56368

REVISIONS			
DATE	DESCRIPTION	DATE	DESCRIPTION
01-23	Revised the Lt. PGL & Swale Grades per FDOT Comments, Dated 12-14-2022		

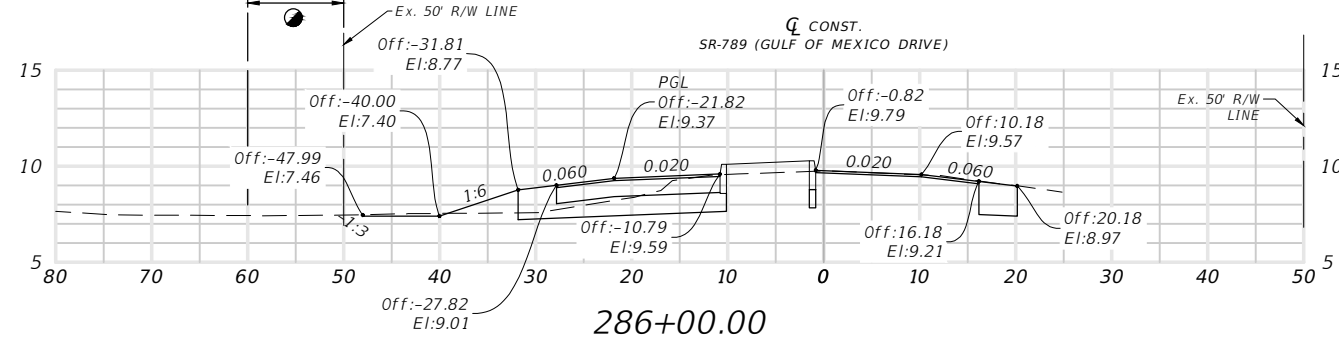
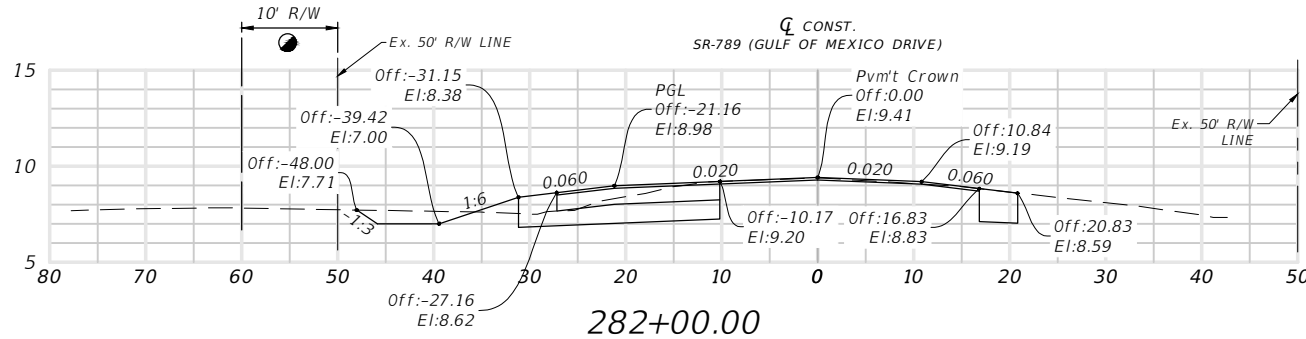
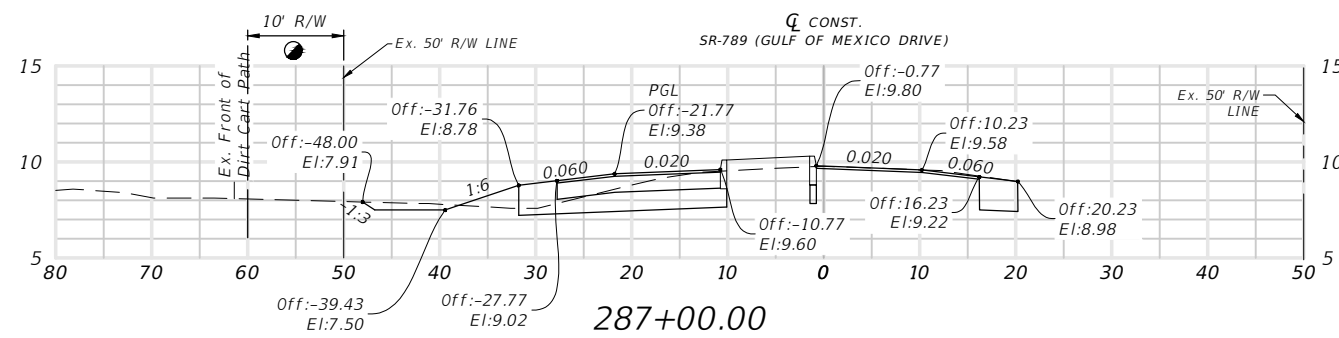
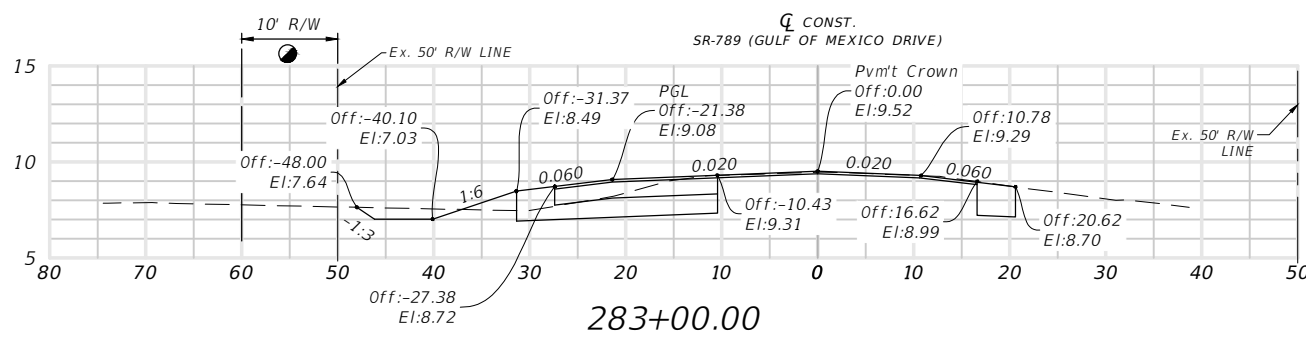
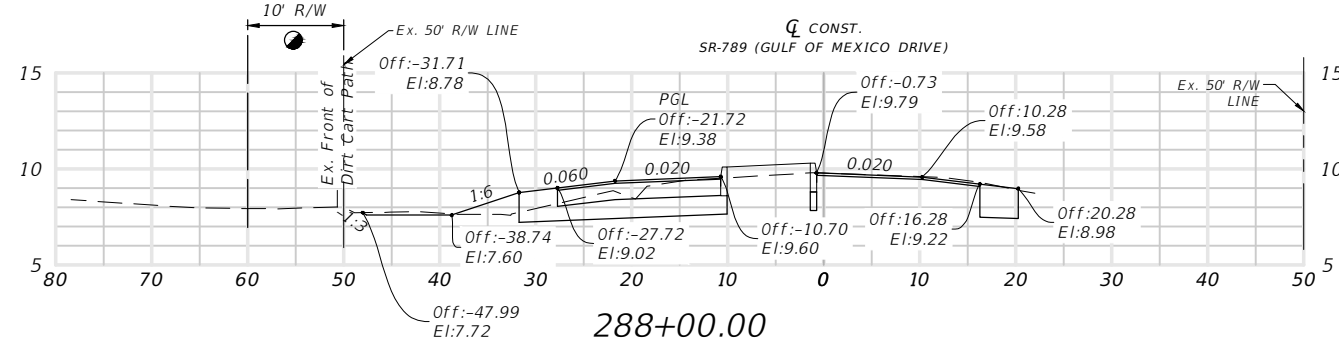
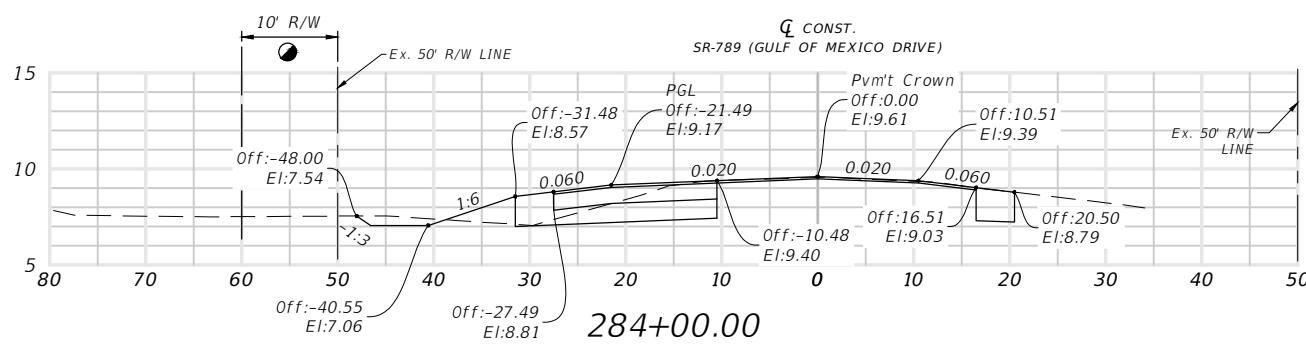
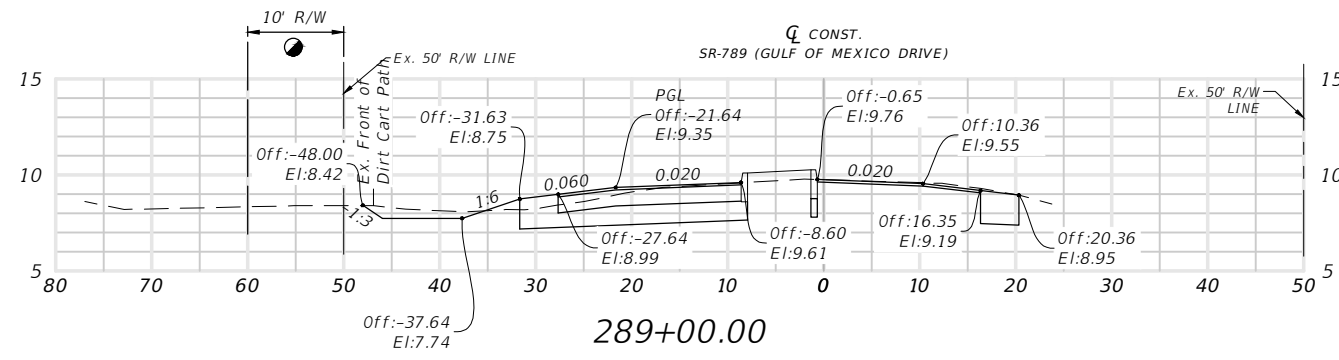
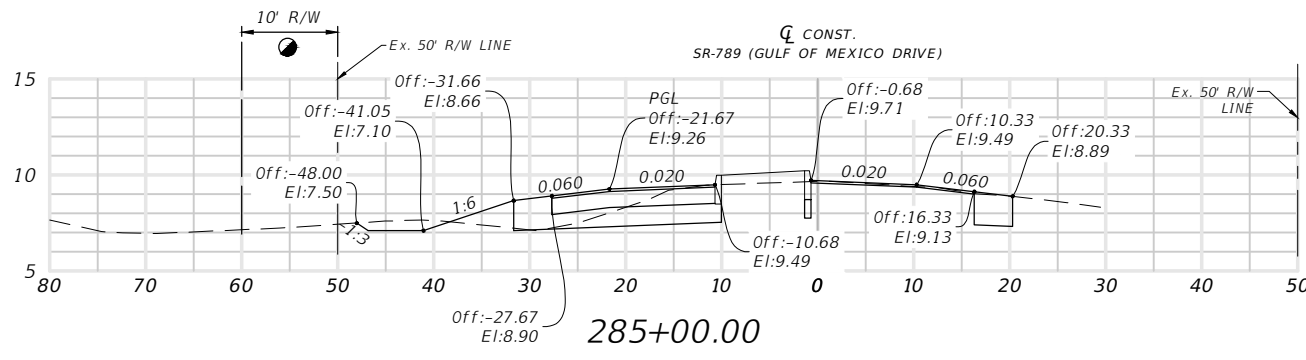
DMK ASSOCIATES, INC.
421 COMMERCIAL CT, SUITE C
VENICE, FL 34292
PHONE: 941-412-1293
FAX: 941-412-1043
JOHN K. PARI, P.E.
P.E. No. 56368
CA No. 3943

TOWN OF LONGBOAT KEY		
ROAD NO.	COUNTY	FINAL PROJECT ID
SR 789	SARASOTA	N/A

CROSS SECTIONS (5)

SHEET NO. 24

NOTICE: THE OFFICIAL RECORD OF THIS SHEET IS THE ELECTRONIC FILE SIGNED AND SEALED UNDER RULE 61G15-23.004, F.A.C.



● = Reserved for Future Right-of-Way (R/W)

Scale: 1" = 20' Horiz.
1" = 10' Vert.

ROADWAY PLANS
ENGINEER OF RECORD: JOHN K. PARI, P.E.
P.E. NO. 56368

REVISIONS			
DATE	DESCRIPTION	DATE	DESCRIPTION

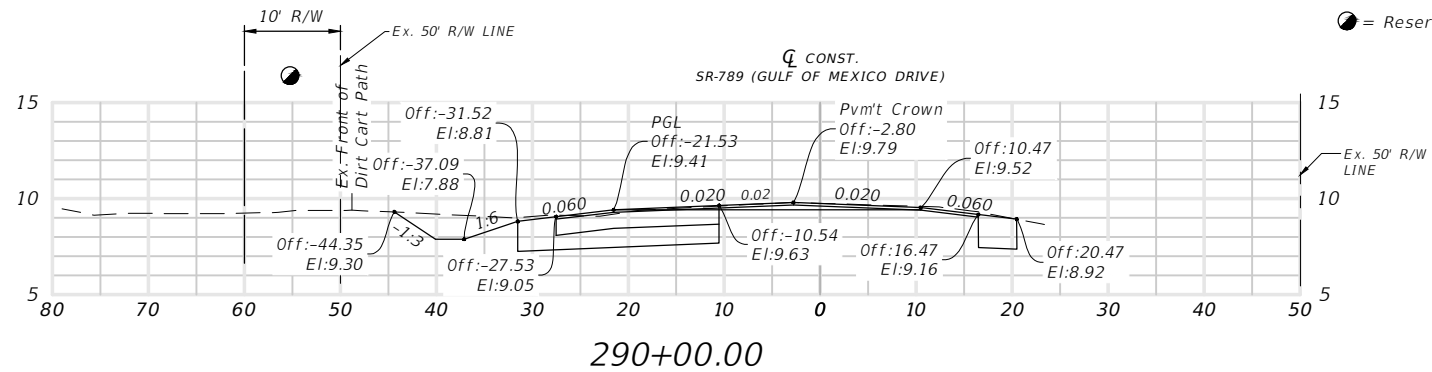
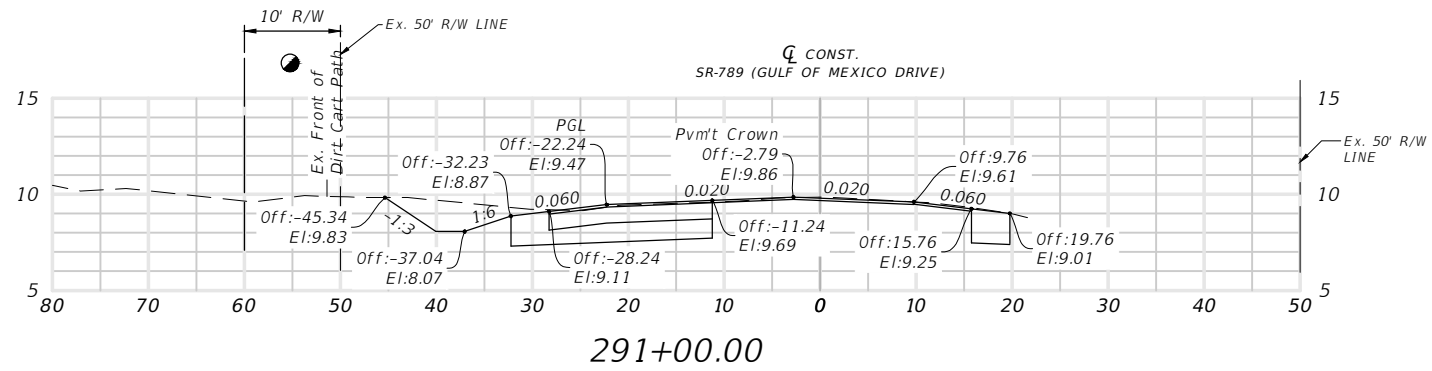
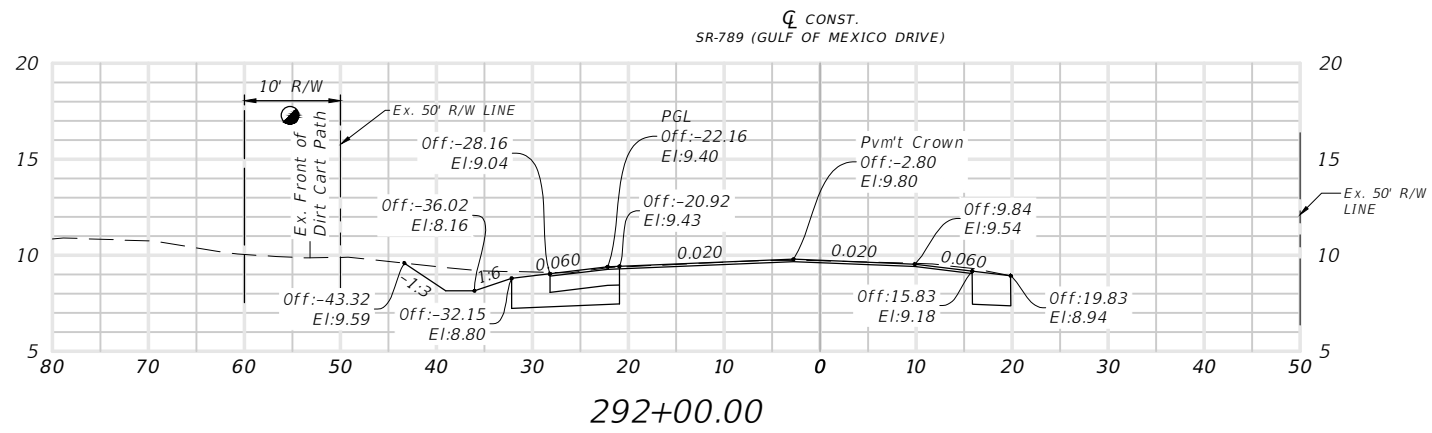
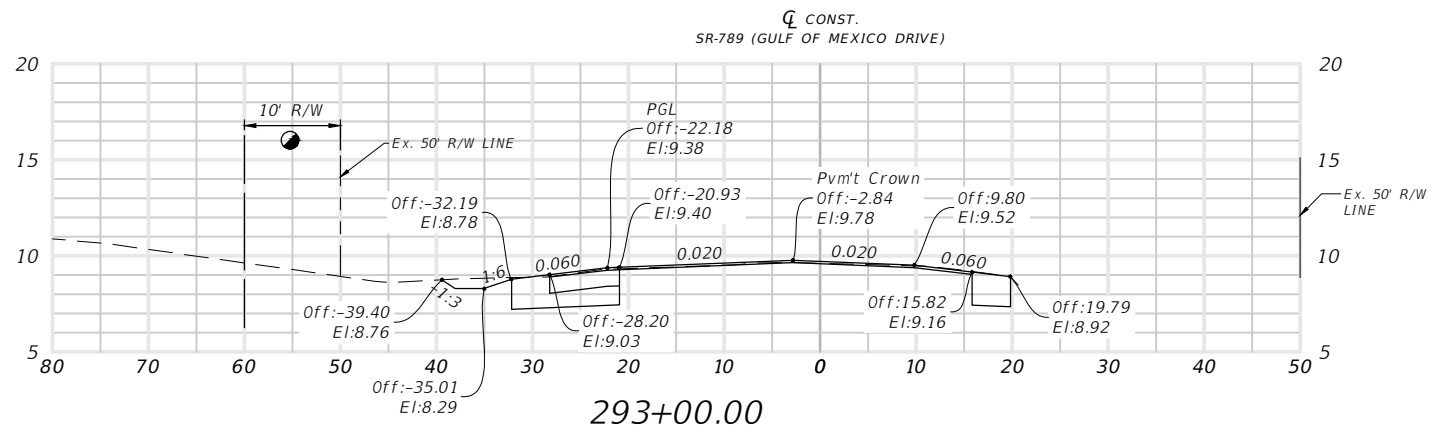
DMK ASSOCIATES, INC.
421 COMMERCIAL CT, SUITE C
VENICE, FL 34292
PHONE: 941-412-1293
FAX: 941-412-1043
JOHN K. PARI, P.E.
P.E. No. 56368
CA No: 3943

TOWN OF LONGBOAT KEY		
ROAD NO.	COUNTY	FINAL PROJECT ID
SR 789	SARASOTA	N/A

CROSS SECTIONS (6)

SHEET NO. 25

NOTICE: THE OFFICIAL RECORD OF THIS SHEET IS THE ELECTRONIC FILE SIGNED AND SEALED UNDER RULE 61G15-23.004, F.A.C.



● = Reserved for Future Right-of-Way (R/W)

Scale: 1" = 20' Horiz.
1" = 10' Vert.

ROADWAY PLANS
ENGINEER OF RECORD: JOHN K. PARI, P.E.
P.E. NO. 56368

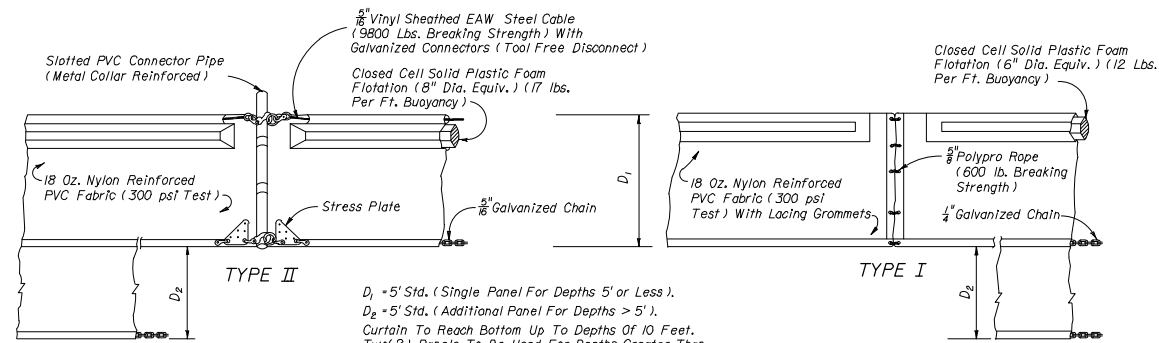
REVISIONS			
DATE	DESCRIPTION	DATE	DESCRIPTION

DMK ASSOCIATES, INC.
421 COMMERCIAL CT, SUITE C
VENICE, FL 34292
PHONE: 941-412-1293
FAX: 941-412-1043
JOHN K. PARI, P.E.
P.E. No. 56368
CA No: 3943

TOWN OF LONGBOAT KEY		
ROAD NO.	COUNTY	FINAL PROJECT ID
SR 789	SARASOTA	N/A

CROSS SECTIONS (7)

SHEET NO.
26

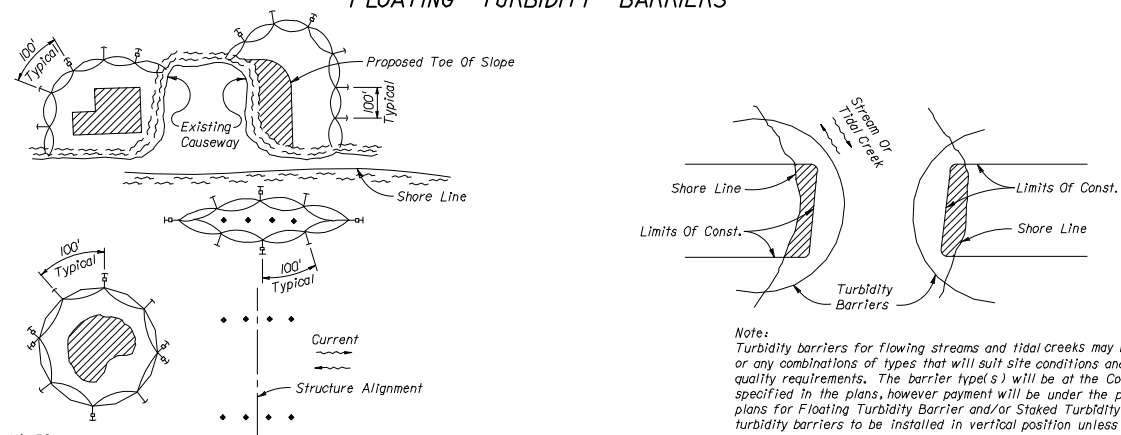


D_1 = 5' Std. (Single Panel For Depths 5' or Less).
 D_2 = 5' Std. (Additional Panel For Depths > 5').
 Curtain To Reach Bottom Up To Depths Of 10 Feet.
 Two (2) Panels To Be Used For Depths Greater Than 10 Feet Unless Special Depth Curtains Specifically Called For In The Plans Or As Determined By The Engineer.

NOTICE: COMPONENTS OF TYPES I AND II MAY BE SIMILAR OR IDENTICAL TO PROPRIETARY DESIGNS. ANY INFRINGEMENT ON THE PROPRIETARY RIGHTS OF THE DESIGNER SHALL BE THE SOLE RESPONSIBILITY OF THE USER. SUBSTITUTIONS FOR TYPES I AND II SHALL BE AS APPROVED BY THE ENGINEER.

DAILY INSPECTION OF ALL EROSION AND TURBIDITY CONTROL DEVICES SHALL BE CONDUCTED AND ANY DEFICIENCIES SHALL BE REPAIRED IMMEDIATELY.

FLOATING TURBIDITY BARRIERS



- NOTES:
1. Turbidity barriers are to be used in all permanent bodies of water regardless of water depth.
 2. Number and spacing of anchors dependent on current velocities.
 3. Deployment of barrier around pile locations may vary to accommodate construction operations.
 4. Navigation may require segmenting barrier during construction operations.
 5. For additional information see Section 104 of the Standard Specifications.

GENERAL NOTES

1. Floating turbidity barriers are to be paid for under the contract unit price for Floating Turbidity Barrier, LF.
2. Staked turbidity barriers are to be paid for under the contract unit price for Staked Turbidity Barrier, LF.

LEGEND

- Pile Locations
- ▨ Dredge Or Fill Area
- Mooring Buoy w/Anchor
- Anchor
- Barrier Movement Due To Current Action

Note:
 Turbidity barriers for flowing streams and tidal creeks may be either floating, or staked types or any combinations of types that will suit site conditions and meet erosion control and water quality requirements. The barrier type(s) will be at the Contractors option unless otherwise specified in the plans, however payment will be under the pay items established in the plans for Floating Turbidity Barrier and/or Staked Turbidity Barrier. Posts in staked turbidity barriers to be installed in vertical position unless otherwise directed by the Engineer.

TURBIDITY BARRIER APPLICATIONS

ROADWAY PLANS
 ENGINEER OF RECORD: JOHN K. PARI, P.E.
 P.E. NO. 56368

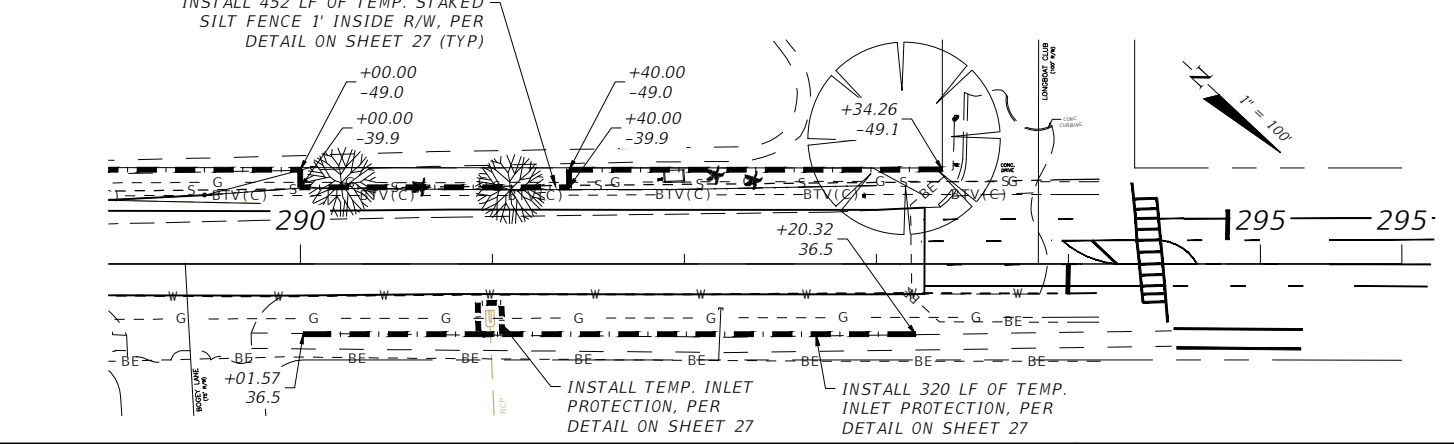
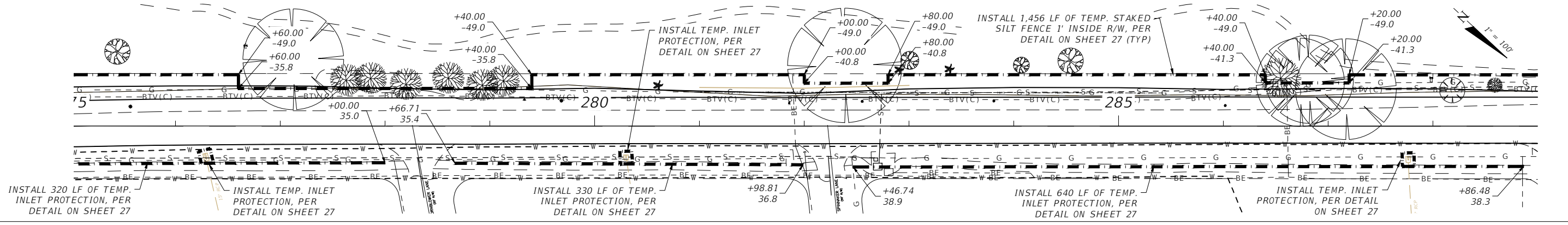
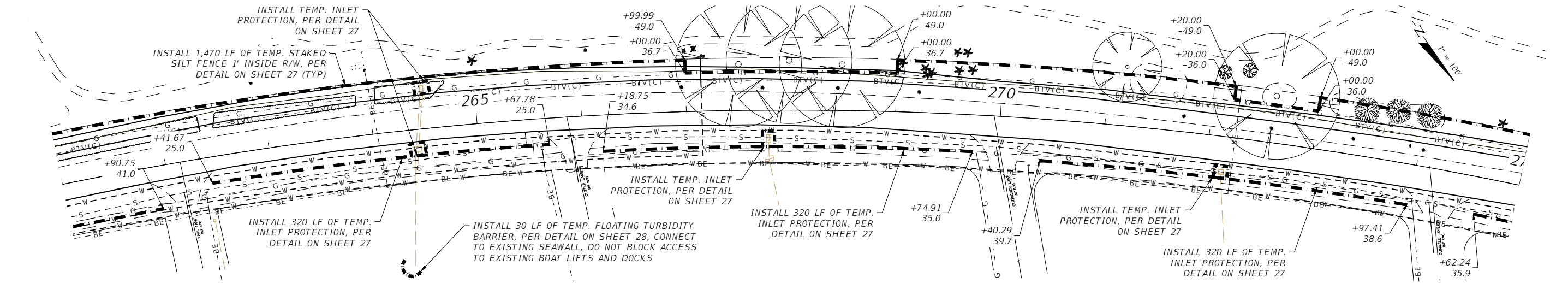
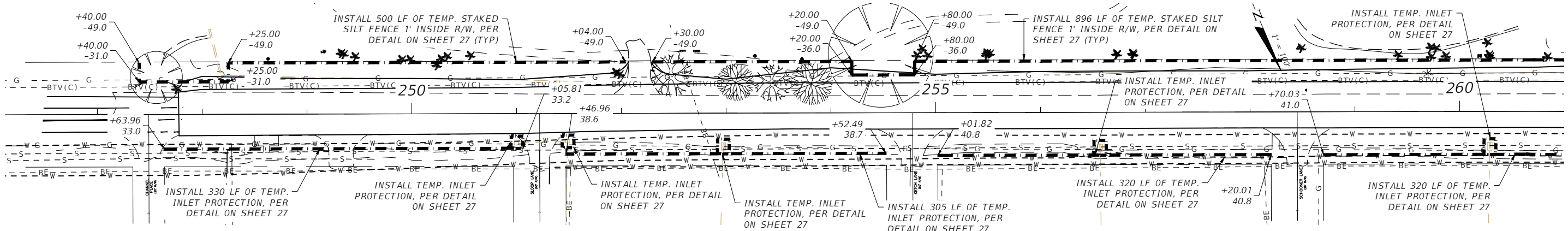
REVISIONS			
DATE	DESCRIPTION	DATE	DESCRIPTION

DMK ASSOCIATES, INC.
 421 COMMERCIAL CT, SUITE C
 VENICE, FL 34292
 PHONE: 941-412-1293
 FAX: 941-412-1043
 JOHN K. PARI, P.E.
 P.E. No. 56368
 CA No: 3943

TOWN OF LONGBOAT KEY		
ROAD NO.	COUNTY	FINAL PROJECT ID
SR 789	SARASOTA	N/A

FLOATING TURBIDITY BARRIER DETAILS

SHEET NO.
28



NOTE:
 LOCATION OF SILT FENCE, INLET PROTECTION AND FLOATING TURBIDITY BARRIER ARE SCHEMATIC AND MAY BE ADJUSTED IN THE FIELD AS EXISTING CONDITIONS DICTATE. DO NOT BLOCK ACCESS TO EXISTING DRIVEWAYS AND SIDEWALKS.

ROADWAY PLANS
 ENGINEER OF RECORD: JOHN K. PARI, P.E.
 P.E. NO. 56368

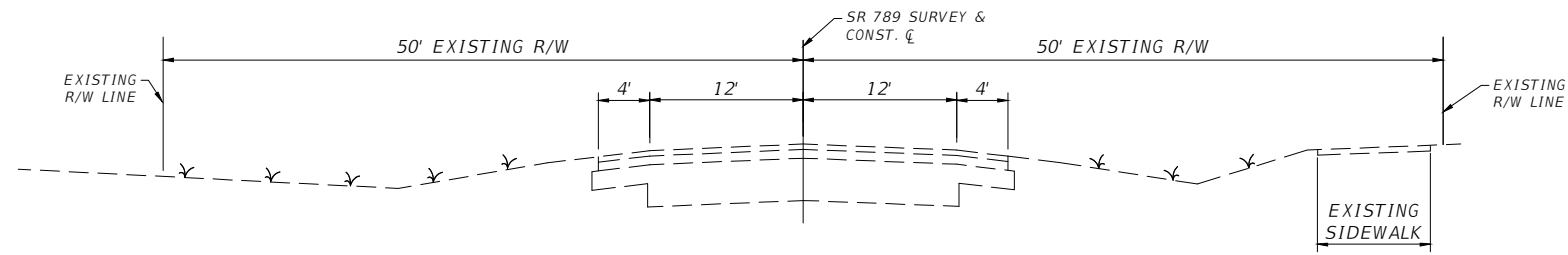
REVISIONS			
DATE	DESCRIPTION	DATE	DESCRIPTION

DMK ASSOCIATES, INC.
 421 COMMERCIAL CT, SUITE C
 VENICE, FL 34292
 PHONE: 941-412-1293
 FAX: 941-412-1043
 JOHN K. PARI, P.E.
 P.E. No. 56368
 CA No. 3943

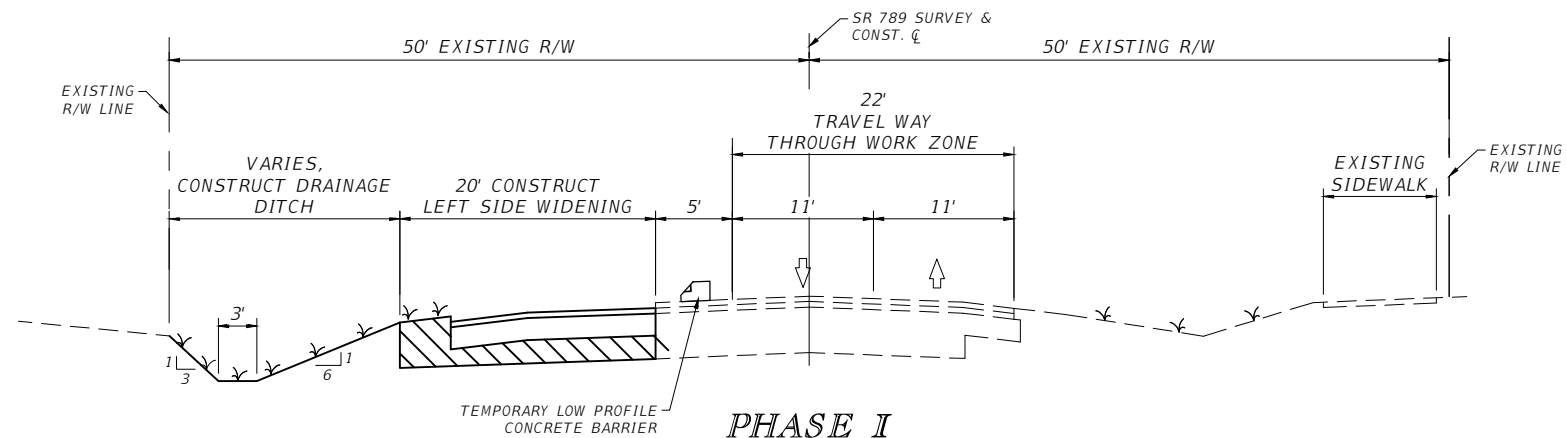
TOWN OF LONGBOAT KEY		
ROAD NO.	COUNTY	FINANCIAL PROJECT ID
SR 789	SARASOTA	N/A

SEDIMENT & EROSION CONTROL PLAN SHEET

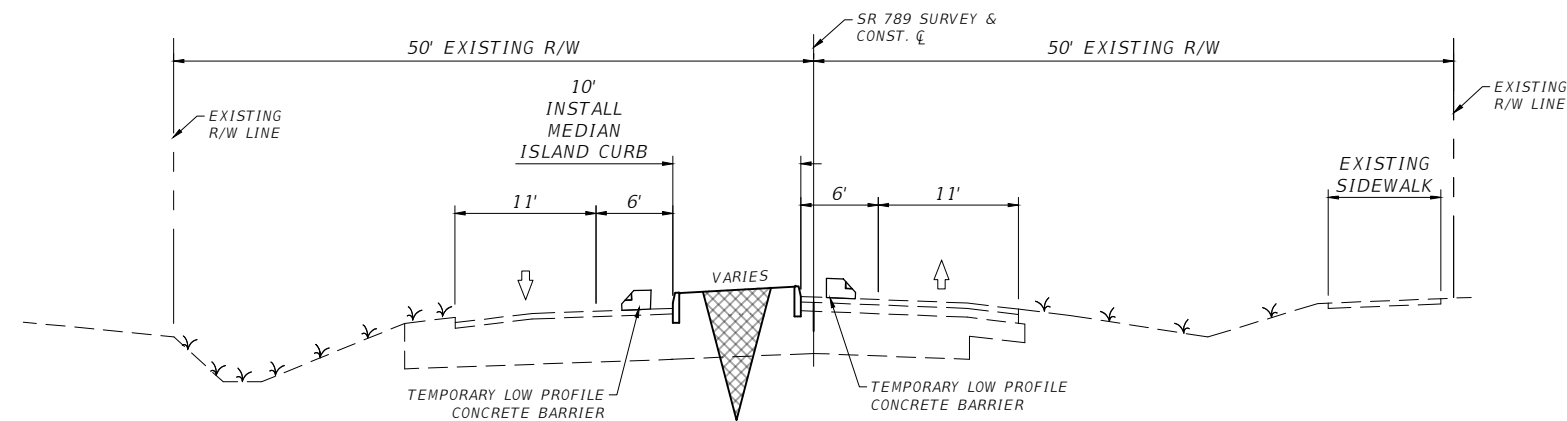
SHEET NO. 29



**EXISTING STATE ROAD 789
TYPICAL SECTION**



**PHASE I
STATE ROAD 789
PROPOSED TYPICAL SECTION
LEFT SIDE WIDENING**



**PHASE II
STATE ROAD 789
PROPOSED TYPICAL SECTION
INSTALL MEDIAN ISLANDS (TYPE "D" CURB)**

GENERAL NOTES

CONTRACTOR SHALL FOLLOW FDOT INDEXES:

- 102-120 TEMPORARY LOW PROFILE BARRIER
- 102-600 GENERAL INFORMATION FOR TRAFFIC CONTROL THROUGH WORK ZONES
- 102-602 TWO-LANE, TWO-WAY, WORK WITHIN THE SHOULDER
- 102-603 TWO-LANE, TWO-WAY, WORK WITHIN THE TRAVEL WAY

PHASE I

- INSTALL THE TEMPORARY LOW PROFILE BARRIER
- SHIFT TRAFFIC TO EAST SIDE USING THE SHOULDER PER TEMPORARY PAVEMENT MARKING INDEX 102-600 SHEET 12 OF 12
- BICYCLISTS TO USE EXISTING SIDEWALK
- GRIND EXISTING PAVEMENT MARKING
- CONSTRUCT THE LANE WIDENING
- CONSTRUCT THE STRUCTURAL COURSE

PHASE II

- INSTALL TEMPORARY LOW PROFILE BARRIER
- MAINTAIN ACCESS TO ALL CONNECTING ROADS
- SAWCUT PAVEMENT
- CONSTRUCT CONCRETE TYPE D CURB
- EXCAVATE FOR LANDSCAPING

ROADWAY PLANS
ENGINEER OF RECORD: JOHN K. PARI, P.E.
P.E. NO. 56368

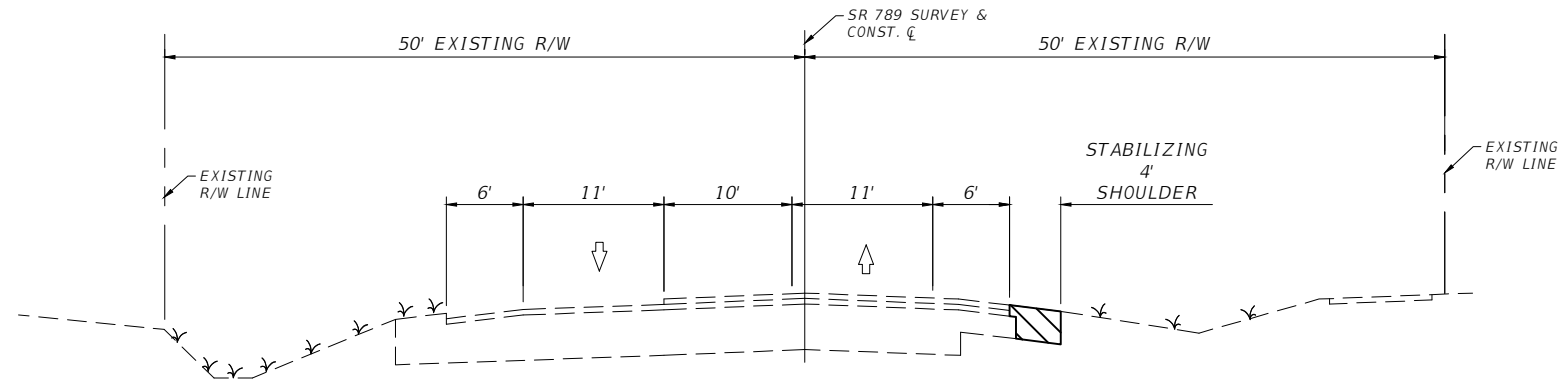
REVISIONS			
DATE	DESCRIPTION	DATE	DESCRIPTION

DMK ASSOCIATES, INC.
421 COMMERCIAL CT, SUITE C
VENICE, FL 34292
PHONE: 941-412-1293
FAX: 941-412-1043
JOHN K. PARI, P.E.
P.E. No. 56368
CA No: 3943

TOWN OF LONGBOAT KEY		
ROAD NO.	COUNTY	FINAL PROJECT ID
SR 789	SARASOTA	N/A

**TEMPORARY
TRAFFIC CONTROL
PLANS (1)**

SHEET NO.
30



PHASE III
STATE ROAD 789
PROPOSED TYPICAL SECTION
RIGHT SIDE STABILIZED SHOULDER

GENERAL NOTES

CONTRACTOR SHALL FOLLOW FDOT INDEXES:

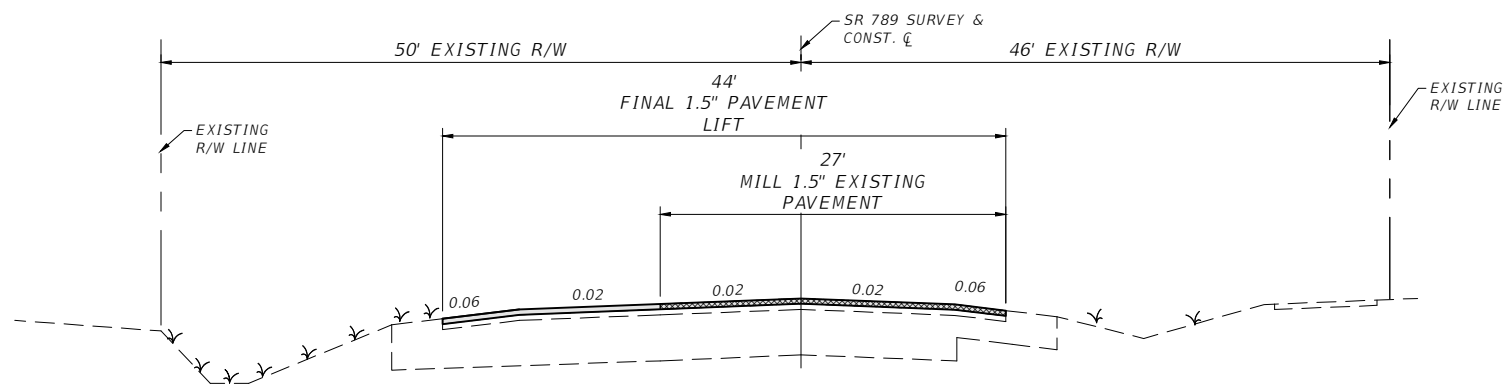
- 102-100 TEMPORARY BARRIER
- 102-110 TYPE K TEMPORARY CONCRETE BARRIER SYSTEM
- 102-600 GENERAL INFORMATION FOR TRAFFIC CONTROL THROUGH WORK ZONES
- 102-602 TWO-LANE, TWO-WAY, WORK WITHIN THE SHOULDER
- 102-603 TWO-LANE, TWO-WAY, WORK WITHIN THE TRAVEL WAY

PHASE III

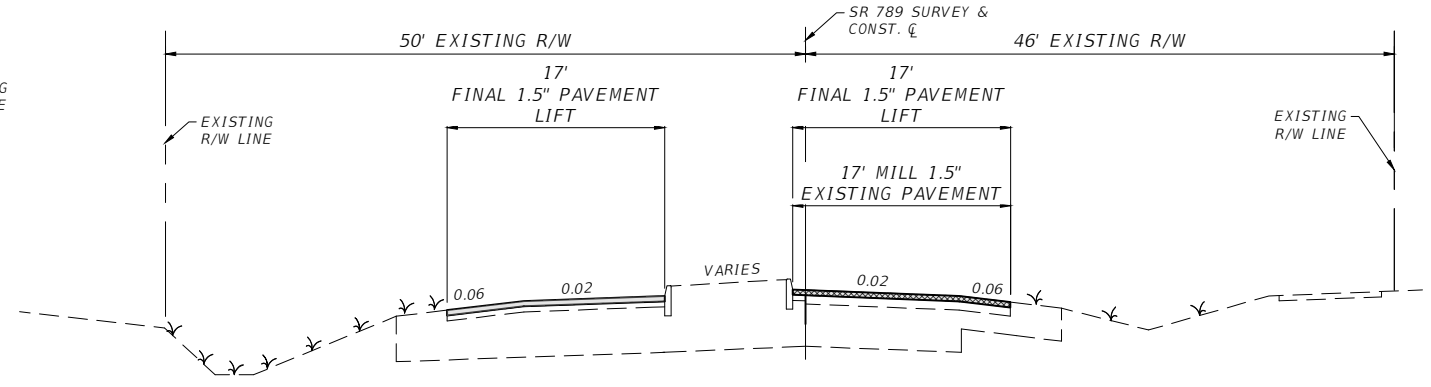
- STABILIZE SHOULDER ON THE EAST SIDE

PHASE IV

- MILL EXISTING PAVEMENT
- CONSTRUCT FRICTION COURSE



PHASE IV
STATE ROAD 789
PROPOSED TYPICAL SECTION
FINAL MILL AND RESURFACE



ROADWAY PLANS
 ENGINEER OF RECORD: JOHN K. PARI, P.E.
 P.E. NO. 56368

REVISIONS			
DATE	DESCRIPTION	DATE	DESCRIPTION

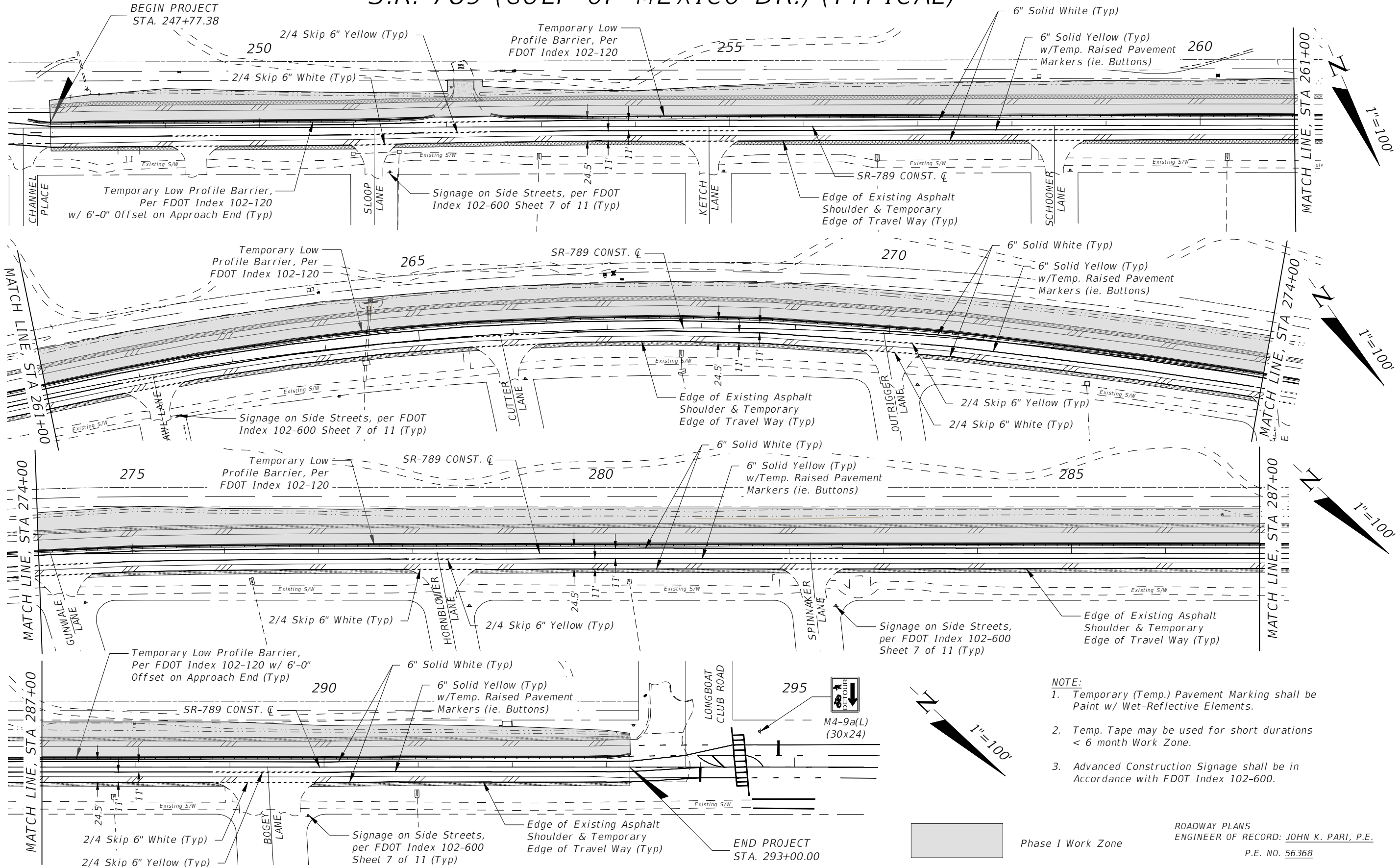
DMK ASSOCIATES, INC.
 421 COMMERCIAL CT, SUITE C
 VENICE, FL 34292
 PHONE: 941-412-1293
 FAX: 941-412-1043
 JOHN K. PARI, P.E.
 P.E. No. 56368
 CA No: 3943

TOWN OF LONGBOAT KEY		
ROAD NO.	COUNTY	FINANCIAL PROJECT ID
SR 789	SARASOTA	N/A

TEMPORARY
TRAFFIC CONTROL
PLANS (2)

SHEET NO.
31

S.R. 789 (GULF OF MEXICO DR.) (TYPICAL)



- NOTE:**
1. Temporary (Temp.) Pavement Marking shall be Paint w/ Wet-Reflective Elements.
 2. Temp. Tape may be used for short durations < 6 month Work Zone.
 3. Advanced Construction Signage shall be in Accordance with FDOT Index 102-600.

ROADWAY PLANS
 ENGINEER OF RECORD: JOHN K. PARI, P.E.
 P.E. NO. 56368

REVISIONS			
DATE	DESCRIPTION	DATE	DESCRIPTION

DMK ASSOCIATES, INC.
 421 COMMERCIAL CT, SUITE C
 VENICE, FL 34292
 PHONE: 941-412-1293
 FAX: 941-412-1043
 JOHN K. PARI, P.E.
 P.E. No. 56368
 CA No: 3943

TOWN OF LONGBOAT KEY		
ROAD NO.	COUNTY	FINAL PROJECT ID
SR 789	SARASOTA	N/A

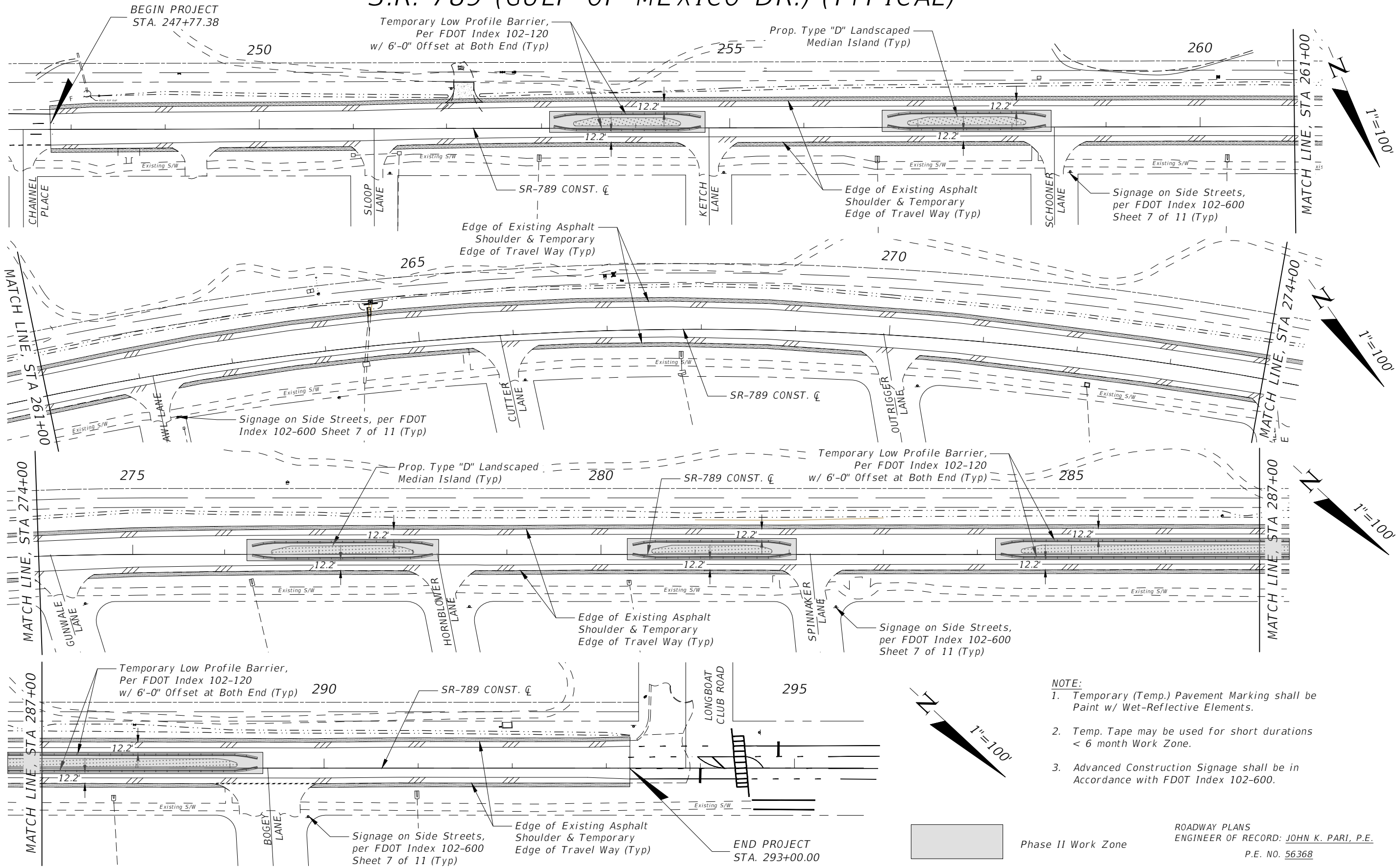
TEMPORARY TRAFFIC CONTROL PLAN (PHASE I)

SHEET NO. 32

1/17/2023 9:27:46 AM
 F:\Projects\2016\16-0280 L&K RFP 16-01\0161-Bike-Lane\123456789\Roadway\TC_PL\ARDD01.dwg

NOTICE: THE OFFICIAL RECORD OF THIS SHEET IS THE ELECTRONIC FILE SIGNED AND SEALED UNDER RULE 61G15-23.004, F.A.C.

S.R. 789 (GULF OF MEXICO DR.) (TYPICAL)



- NOTE:**
1. Temporary (Temp.) Pavement Marking shall be Paint w/ Wet-Reflective Elements.
 2. Temp. Tape may be used for short durations < 6 month Work Zone.
 3. Advanced Construction Signage shall be in Accordance with FDOT Index 102-600.

ROADWAY PLANS
 ENGINEER OF RECORD: JOHN K. PARI, P.E.
 P.E. NO. 56368

1/17/2023 9:28:06 AM
 F:\Projects\2016\16-0280 LBK RFP 16-010\61-Bike-Lane\123456789\10-Roadway\TC_PL\ARDD01.dwg

NOTICE: THE OFFICIAL RECORD OF THIS SHEET IS THE ELECTRONIC FILE SIGNED AND SEALED UNDER RULE 61G15-23.004, F.A.C.

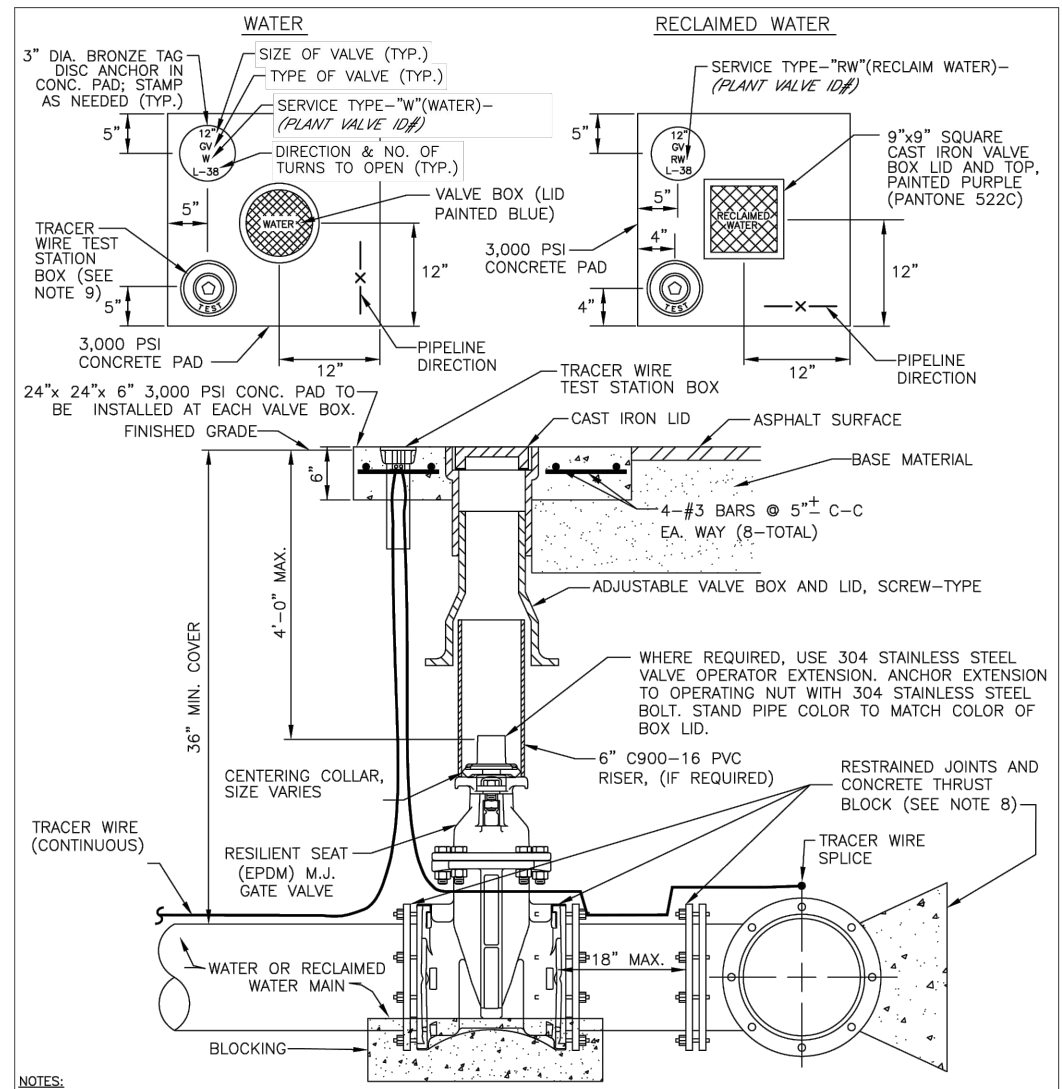
REVISIONS			
DATE	DESCRIPTION	DATE	DESCRIPTION

DMK ASSOCIATES, INC.
 421 COMMERCIAL CT, SUITE C
 VENICE, FL 34292
 PHONE: 941-412-1293
 FAX: 941-412-1043
 JOHN K. PARI, P.E.
 P.E. No. 56368
 CA No: 3943

TOWN OF LONGBOAT KEY		
ROAD NO.	COUNTY	FINAL PROJECT ID
SR 789	SARASOTA	N/A

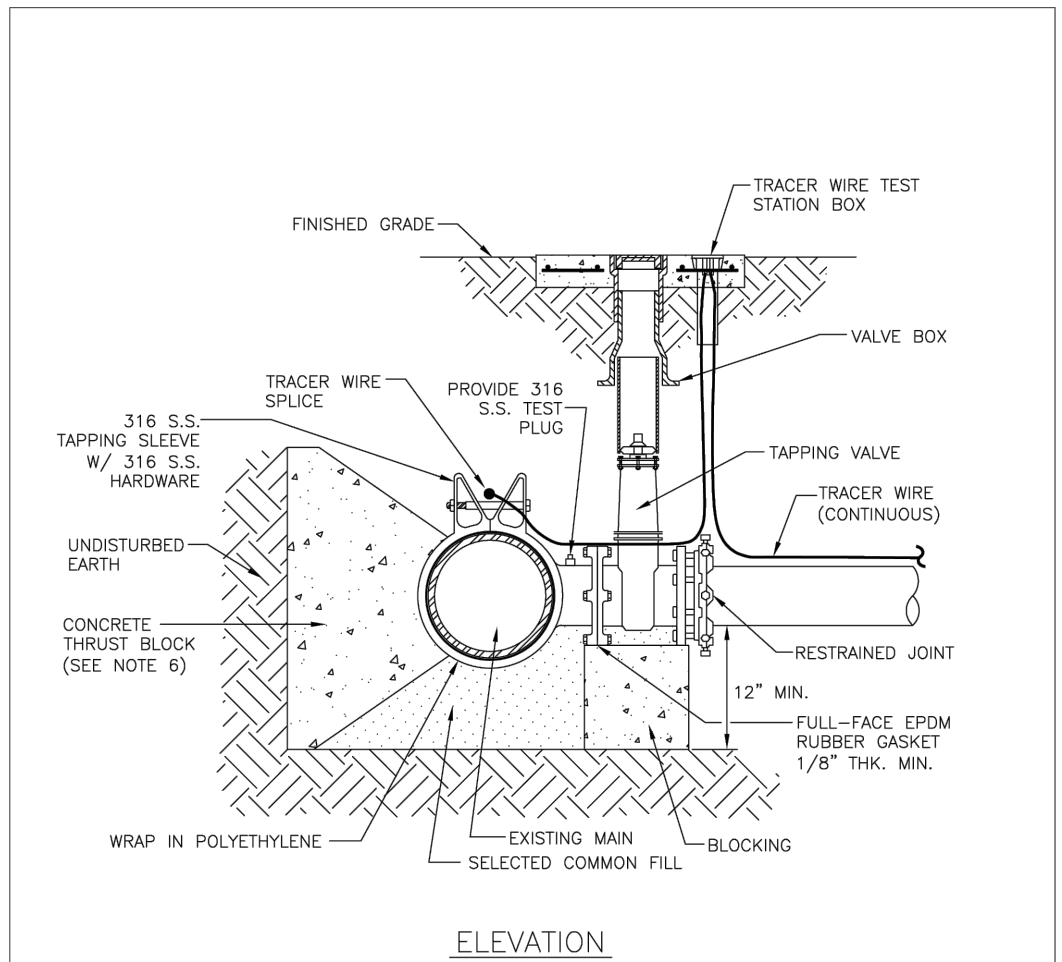
TEMPORARY TRAFFIC CONTROL PLAN (PHASE II)

SHEET NO.
33



- NOTES:**
- "W" or "RW" TO BE IMPRESSED INTO THE NEWLY-POURED CONCRETE CURB, ALONG WITH DISTANCE IN FEET TO THE VALVE. IF NO CURB, INSTALL A BLUE DISC WITH "W" OR PURPLE DISC WITH "RW" USING A 1/8" x 1" GALVANIZED STEEL SCREW IN THE EDGE OF PAVEMENT WITH THE FOOTAGE FROM THE DISC TO THE VALVE.
 - ALL EXISTING AND PROPOSED VALVE BOXES SHALL BE ADJUSTED TO FINISHED GRADES AS DETERMINED IN THE FIELD.
 - VALVES SHALL NOT BE PLACED IN HANDICAPPED RAMPS, CURBS, OR GUTTERS.
 - PRECAST CONCRETE PADS SHALL NOT BE USED.
 - ALL EXPOSED EDGES OF CONCRETE SHALL BE CHAMFERED 1/2".
 - PIPELINE DIRECTION TO BE IMPRESSED INTO NEWLY POURED CONCRETE PAD.
 - TRACER WIRE TEST STATION BOX IS NOT REQUIRED IN VALVE BOX PAD IF THE GATE VALVE IS LOCATED WITHIN 200 FEET OF A WATER SERVICE, BLOW-OFF, BACKFLOW PREVENTER OR FIRE HYDRANT THAT HAS A TRACER WIRE BOX.
 - WHERE THRUST BLOCK NOT USED, RESTRAINED JOINTS MUST THEN EXTEND FROM TEE FULL LENGTH SPECIFIED FOR "TEES."
 - USE NON-TRAFFIC RATED BOXES FOR NORMAL YARD SERVICE. WHERE VALVE WILL BE IN STREET OR PARKING UNDER VEHICLE TRAFFIC, USE TRAFFIC RATED BOXES. WHERE POSSIBLE, LOCATE TRACE WIRE TESTING STATION OUTSIDE OF TRAVEL LANE OR IN MEDIAN, CENTERED IN SEPARATE CONCRETE PAD SIMILAR TO STANDARD VALVE BOX PAD.
 - THE BRASS TAG SHALL HAVE A "PLANT VALVE ID#" WHEN VALVES ARE INSTALLED WITHIN THE COUNTY TREATMENT PLANT LIMITS. THE PLANT VALVE ID# SHALL BE SHOWN ON THE CONSTRUCTION PLANS AND RECORD DRAWINGS.
 - REFER TO SECTION 1.11 GATE VALVES IN THE PUBLIC WORKS UTILITY STANDARDS MANUAL FOR FURTHER DETAILS.

MANATEE COUNTY PUBLIC WORKS DEPARTMENT		GATE VALVE, BOX, LID AND TAG	UW-2
REV. BY	DATE		
	February 25, 2020		
	DATE OF APPROVAL		

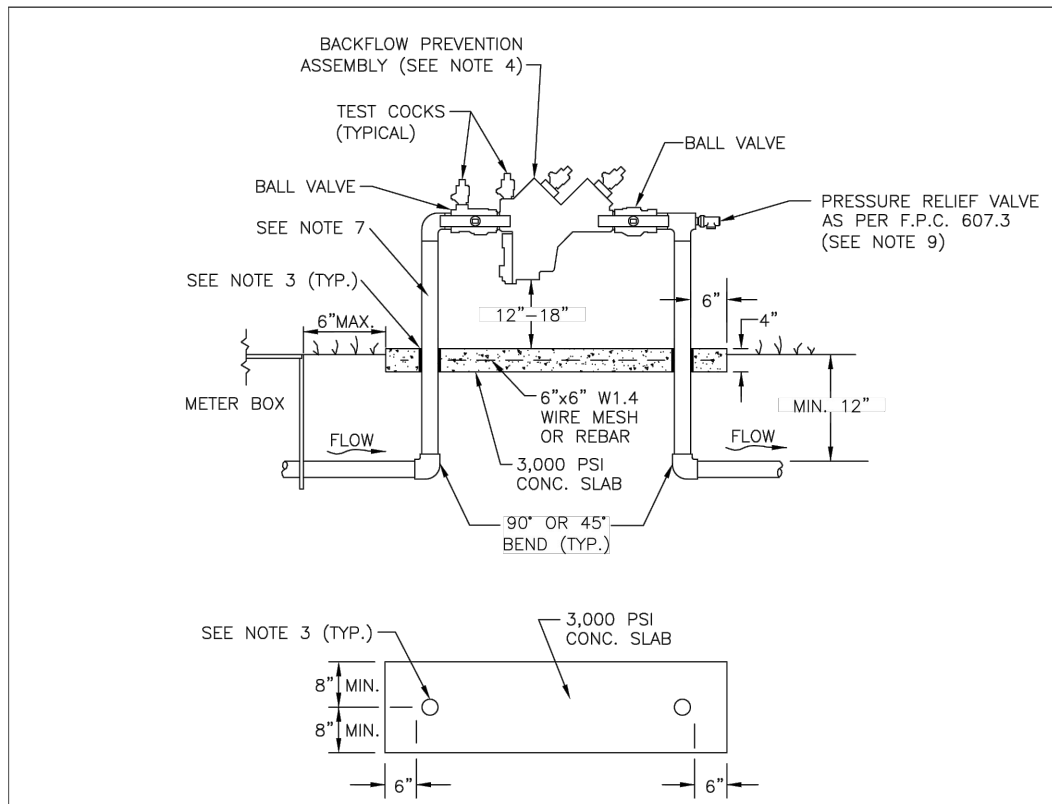


- NOTES:**
- PRIOR TO TAPPING, CONTRACTOR TO DEMONSTRATE 60 MINUTE HYDROSTATIC TEST OF THE TAPPING SLEEVE AND VALVE WITH NO LOSS OF 180 PSI PRESSURE FOR WATER AND RECLAIMED WATER.
 - ALL FITTINGS TO BE WRAPPED WITH 20 MIL POLYETHYLENE WRAP AT THRUST BLOCK.
 - ALL TAPS ON CONCRETE WATER MAINS AND LARGER THAN 12" ARE TO BE MADE BY A MANATEE COUNTY APPROVED TAPPING COMPANY. ALL MATERIALS TO BE SUPPLIED BY THE CONTRACTOR.
 - ALL TAPS MUST BE OF A SMALLER SIZE THAN THE MAIN BEING TAPPED & PLACED NO CLOSER THAN 30" OR A DISTANCE EQUAL TO (1) MAIN PIPE DIAMETER PLUS (2) TAP PIPE DIAMETERS (WHICHEVER IS GREATER) FROM A JOINT OR FITTING.
 - CONTRACTOR TO SUPPLY A DRY HOLE FOR TAPPING CREW TO WORK IN AND A BACK-HOE TO LOWER TAPPING MACHINE INTO THE HOLE.
 - WHERE THRUST BLOCK NOT USED, RESTRAINED JOINTS MUST THEN EXTEND FROM TEE FULL LENGTH SPECIFIED FOR "TEES."
 - TRACER WIRE TEST STATION BOX IS REQUIRED AT CONNECTIONS TO EXISTING MAINS.
 - SEE SECTION 1.11 TAPPING SLEEVES AND VALVES IN THE PUBLIC WORKS UTILITY STANDARDS MANUAL FOR FURTHER DETAILS.

MANATEE COUNTY PUBLIC WORKS DEPARTMENT		TAPPING SLEEVE AND VALVE (WATER/RECLAIM)	UW-3
REV. BY	DATE		
	February 25, 2020		
	DATE OF APPROVAL		

<p>REVISIONS</p> <table border="1"> <thead> <tr> <th>DATE</th> <th>DESCRIPTION</th> <th>DATE</th> <th>DESCRIPTION</th> </tr> </thead> <tbody> <tr> <td> </td> <td> </td> <td> </td> <td> </td> </tr> </tbody> </table>				DATE	DESCRIPTION	DATE	DESCRIPTION					<p>DMK ASSOCIATES, INC.</p> <p>421 COMMERCIAL CT, SUITE C VENICE, FL 34292 PHONE: 941-412-1293 FAX: 941-412-1043 JOHN K. PARI, P.E. P.E. No. 56368 CA No. 3943</p>		<p>TOWN OF LONGBOAT KEY</p> <table border="1"> <thead> <tr> <th>ROAD NO.</th> <th>COUNTY</th> <th>FINAL PROJECT ID</th> </tr> </thead> <tbody> <tr> <td>SR 789</td> <td>SARASOTA</td> <td>N/A</td> </tr> </tbody> </table>		ROAD NO.	COUNTY	FINAL PROJECT ID	SR 789	SARASOTA	N/A	<p>MANATEE COUNTY STANDARD UTILITY DETAILS (1)</p>		<p>SHEET NO.</p> <p>34</p>
DATE	DESCRIPTION	DATE	DESCRIPTION																					
ROAD NO.	COUNTY	FINAL PROJECT ID																						
SR 789	SARASOTA	N/A																						

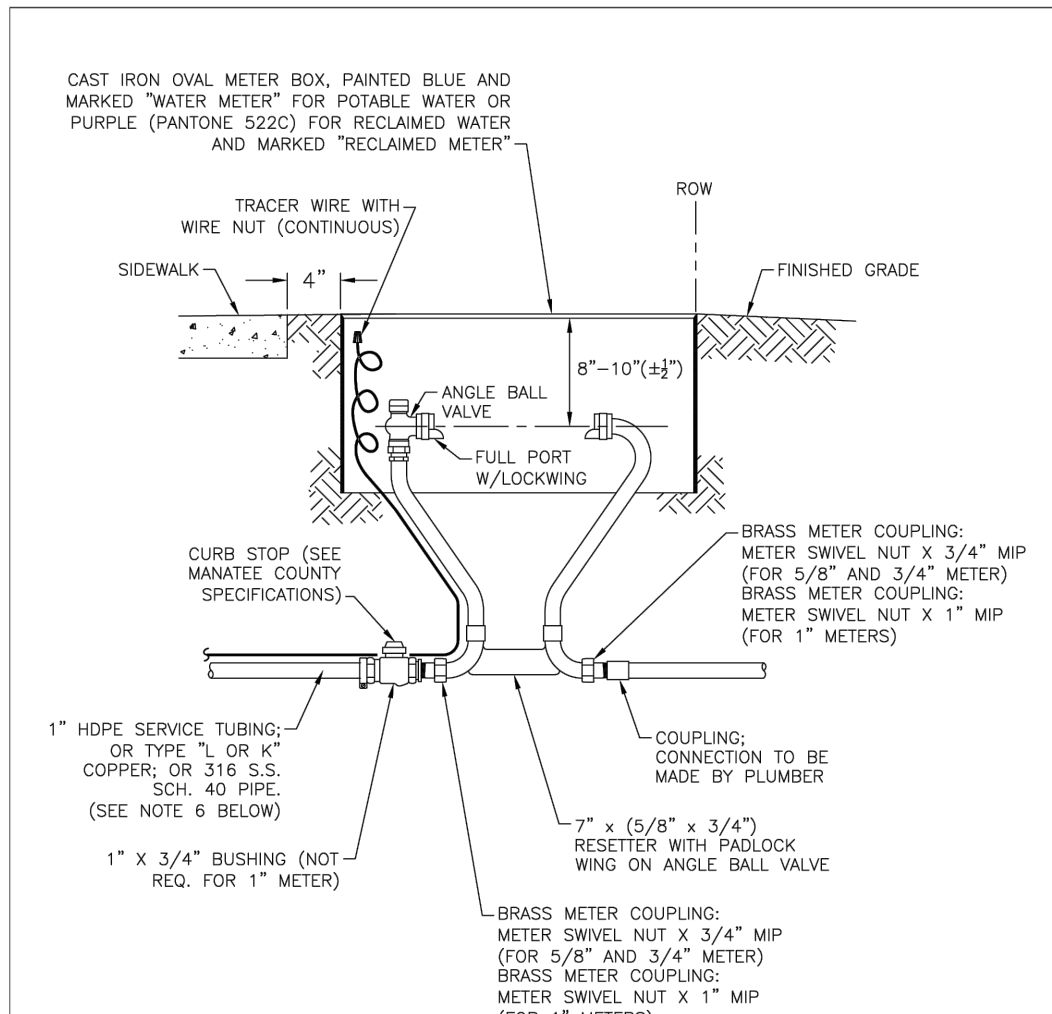
ROADWAY PLANS
ENGINEER OF RECORD: JOHN K. PARI, P.E.
P.E. NO. 56368



NOTES:

- BACKFLOW PREVENTION ASSEMBLY MUST BE INSTALLED IMMEDIATELY DOWNSTREAM OF METER, AS SHOWN ABOVE
- COPPER PIPE TYPE "L" (OR "K") OR BRASS PIPE MINIMUM SCHEDULE 40 SHALL BE USED TO A MINIMUM DEPTH OF 12" BELOW GRADE.
- PIPES PASSING THROUGH CONCRETE SLAB SHALL BE PROPERLY PROTECTED; POLYETHYLENE WRAPPED OR PVC SLEEVED. COPPER SHALL NOT COME IN CONTACT WITH THE CONCRETE.
- THE SYSTEM MUST MEET ALL REQUIREMENTS OF THE FLORIDA PLUMBING CODE (LATEST EDITION) AND CHAPTER 2-31, ARTICLE X OF THE MANATEE COUNTY CODE OF ORDINANCES.
- ALL EXPOSED EDGES OF CONCRETE SHALL BE CHAMFERED 1/2".
- BACKFLOW PREVENTER SHALL BE TESTED AT THE TIME OF INSTALLATION.
- PRESSURE REDUCING VALVE IS REQUIRED UPSTREAM OF BACKFLOW PREVENTION ASSEMBLY, IF SYSTEM PRESSURE EXCEEDS 80 PSI.
- 3' MINIMUM CLEARANCE FROM LANDSCAPING PLANTS AND 10' MIN. CLEARANCE FROM TREES TO EDGE OF CONCRETE SLAB AND CLEAR OPENING FOR ACCESS FROM STREET.
- IN ADDITION TO THE PRV, THE BUILDING DEPT. MAY REQUIRE AN APPROVED DEVICE FOR THERMAL EXPANSION CONTROL DOWNSTREAM OF THE ASSEMBLY.
- FITTINGS AND CONNECTIONS FOR ABOVE-GROUND INSTALLATIONS SHALL NOT ALLOW ANY MOVEMENT OR ROTATION OF BACKFLOW PREVENTION ASSEMBLY.
- REFER TO DETAIL US-15 WATER METER & BACKFLOW PREVENTER FOR LIFT STATIONS FOR WATER SERVICE AT SEWAGE PUMPING STATION.
- BACKFLOW PREVENTION ASSEMBLIES USED FOR POTABLE APPLICATIONS SHALL BE LEAD FREE AS DEFINED IN THE REDUCTION OF LEAD IN DRINKING WATER ACT, SECTION 1417 OF THE SAFE DRINKING WATER ACT, 42 U.S.C. 300g-6, AS MAY BE AMENDED, AND IN COMPLIANCE WITH ALL APPLICABLE REGULATIONS

MANATEE COUNTY PUBLIC WORKS DEPARTMENT		3/4" & 1" BACKFLOW PREVENTION ASSEMBLY	UW-13
REV. BY	DATE		
	February 25, 2020 DATE OF APPROVAL		



NOTES:

- METER BOX AND RESETTER ARE TO BE INSTALLED BY THE INFRASTRUCTURE CONTRACTOR AND SHALL NOT BE SET IN DRAINAGE SWALES, SIDEWALKS OR DRIVEWAYS. WITH PRIOR APPROVAL BY COUNTY, METER BOXES WITH LOCKABLE LIDS MAY BE LOCATED IN SIDEWALKS.
- THE METER RESETTER SHALL BE INSTALLED IN SUCH A MANNER AS TO ALLOW REMOVAL AND REPLACEMENT WITHOUT DISTURBING THE STRUCTURAL INTEGRITY OF THE PIPING SYSTEM, THE SHUTOFF VALVES, OR THE RESETTER.
- FOR COMPLETE SERVICE CONNECTION ASSEMBLY, SEE DETAIL UW-21 TYPICAL SERVICE CONNECTION.
- WHEN THE DISTANCE BETWEEN THE EDGE OF THE SIDEWALK AND THE R/W IS ONE FOOT (CUL-DE-SAC W/ MEDIUM) A 10-FOOT-WIDE PUBLIC UTILITY EASEMENT SHALL BE LOCATED IN THE FRONT OF THE LOTS, ADJACENT TO THE ROW.
- 3' MINIMUM CLEARANCE FROM LANDSCAPING PLANTS AND 10' MIN. CLEARANCE FROM TREES TO EDGE OF METER, CLEAR ACCESS OPENING TO STREET.
- SERVICE TUBING SHALL NOT BE CRIMPED OR KINKED TO RE-ADJUST CURB STOP LOCATION.

MANATEE COUNTY PUBLIC WORKS DEPARTMENT		METER BOX ASSEMBLY FOR 5/8" X 3/4"; 3/4"; AND 1" METERS	UW-18
REV. BY	DATE		
	February 25, 2020 DATE OF APPROVAL		

ROADWAY PLANS
ENGINEER OF RECORD: JOHN K. PARI, P.E.
P.E. NO. 56368

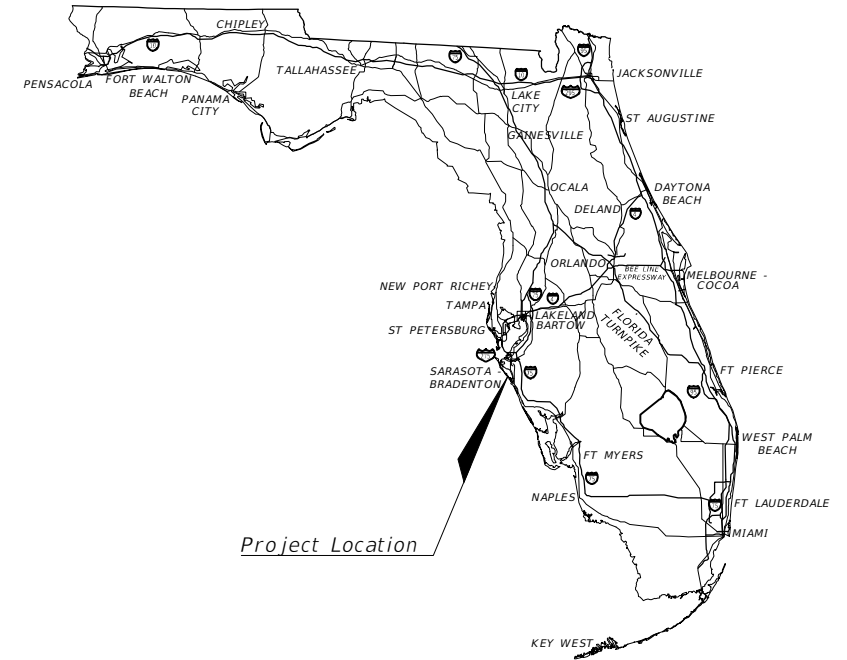
REVISIONS				DMK ASSOCIATES, INC. 421 COMMERCIAL CT, SUITE C VENICE, FL 34292 PHONE: 941-412-1293 FAX: 941-412-1043 JOHN K. PARI, P.E. P.E. No. 56368 CA No: 3943	TOWN OF LONGBOAT KEY			MANATEE COUNTY STANDARD UTILITY DETAILS (2)	SHEET NO.
DATE	DESCRIPTION	DATE	DESCRIPTION		ROAD NO.	COUNTY	FINAL PROJECT ID		35
				SR 789	SARASOTA	N/A			

TOWN OF LONGBOAT KEY

CONTRACT PLANS

SARASOTA COUNTY
STATE ROAD NO. SR-789

SIGNING AND PAVEMENT MARKING PLANS



INDEX OF SIGNING AND PAVEMENT MARKING PLANS

SHEET NO.	SHEET DESCRIPTION
S-1	KEY SHEET
S-2	SUMMARY OF PAY ITEMS
S-3-S-7	SIGNING AND PAVEMENT MARKING PLANS

TOWN OF LONGBOAT KEY COMMISSIONERS:
 GARY COFFIN DISTRICT 1
 PENNY GOLD DISTRICT 2
 KEN SCHNEIER, MAYOR DISTRICT 3
 DEBRA WILLIAMS DISTRICT 4
 DEBBIE MURPHY DISTRICT 5
 B.J. BISHOP AT-LARGE
 MIKE HAYCOCK, VICE MAYOR AT-LARGE

ATTENTION IS DIRECTED TO THE FACT THAT THESE PLANS MAY HAVE BEEN REDUCED IN SIZE BY REPRODUCTION. THIS MUST BE CONSIDERED WHEN OBTAINING SCALED DATA,

PLANS PREPARED BY:



DMK ASSOCIATES, INC.

SIGNING AND PAVEMENT MARKING PLANS

JOHN K. PARI
 P.E. NO.: 56368
 DMK ASSOCIATES, INC.
 421 COMMERCIAL COURT, SUITE C
 VENICE, FL, 34292
 CONTRACT NO.: N/A
 VENDOR NO.: N/A
 CERTIFICATE OF AUTHORIZATION NO.: 3943

GOVERNING DESIGN STANDARDS:
 Florida Department of Transportation, FY 2023-2024 Standard Plans for Road and Bridge Construction and applicable Interim Revisions (IRs)

Standard Plans for Road Construction and associated IRs are available at the following website: <http://www.fdot.gov/design/standardplans>

GOVERNING STANDARD SPECIFICATIONS:
 Florida Department of Transportation, July, 2022 Standard Specifications for Road and Bridge Construction at the following website:
<http://www.fdot.gov/programmanagement/Implemented/SpecBooks>

CONSTRUCTION CONTRACT NO.	FISCAL YEAR	SHEET NO.
T-0000	2020	S-1

BID ITEM NO.	DESCRIPTION	UNIT	APPROX. QUANTITY
700-1-11	SINGLE POST SIGN, F&I, GROUND MOUNT, UP TO 12 S.F.	AS	3
700-1-50	SINGLE POST SIGN, RELOCATE	AS	5
700-1-60	SINGLE POST SIGN, REMOVE	AS	5
706-3	RETRO-REFLECTIVE / RAISED PAVEMENT MARKERS	EA	392
710-11-290	PAINTED PAVEMENT MARKING, STD, YELLOW, SOLID, ISLAND NOSE	SF	161
711-11-111	THERMOPLASTIC, STD, WHITE, SOLID, 6"	NM	3.310
711-11-141	THERMOPLASTIC, STD, WHITE, 2-4 DOTTED GUIDELINE/ 6-10 GAP EXTENSION, 6"	GM	0.485
711-11-160	THERMOPLASTIC, STD, WHITE, MESSAGE OR SYMBOL	EA	24
711-11-170	THERMOPLASTIC, STD, WHITE, ARROW	EA	24
711-11-211	THERMOPLASTIC, STD, YELLOW, SOLID, 6"	NM	1.458
711-11-224	THERMOPLASTIC, STD, YELLOW, SOLID, 18" FOR DIAGONAL AND CHEVRON	LF	215
711-11-231	THERMOPLASTIC, STD, YELLOW, SKIP, 6"	GM	0.137

ROADWAY PLANS
 ENGINEER OF RECORD: JOHN K. PARI, P.E.
 P.E. NO. 56368

REVISIONS			
DATE	DESCRIPTION	DATE	DESCRIPTION

DMK ASSOCIATES, INC.
 421 COMMERCIAL CT, SUITE C
 VENICE, FL 34292
 PHONE: 941-412-1293
 FAX: 941-412-1043
 JOHN K. PARI, P.E.
 P.E. No. 56368
 CA No: 3943

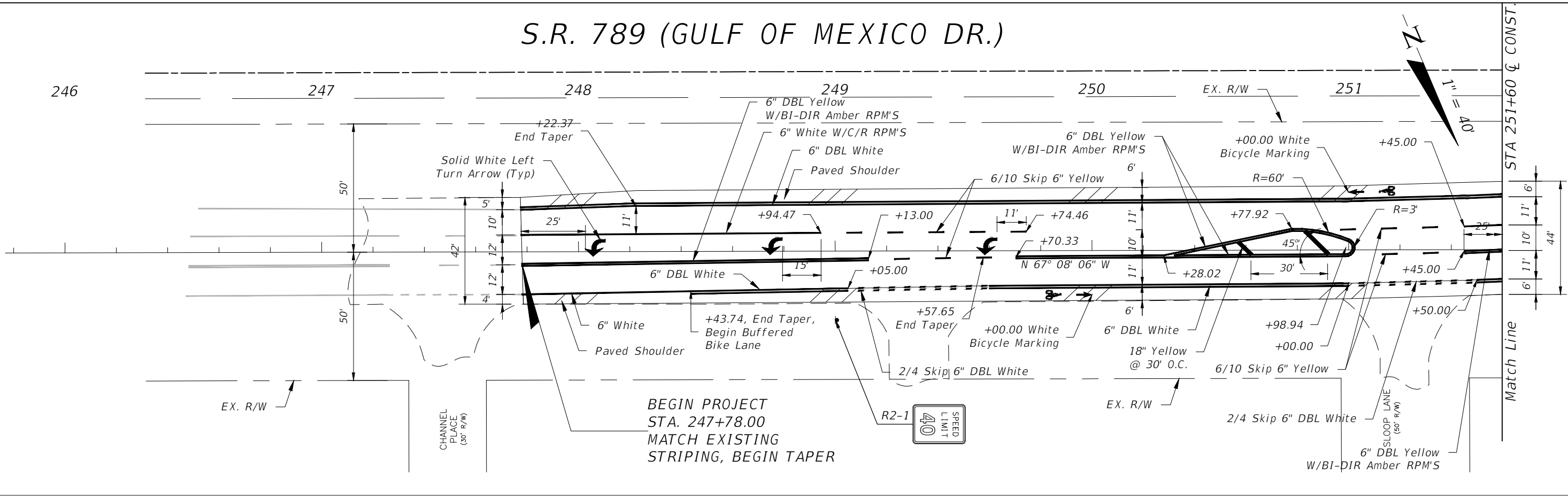


TOWN OF LONGBOAT KEY		
ROAD NO.	COUNTY	FINAL PROJECT ID
SR 789	SARASOTA	N/A

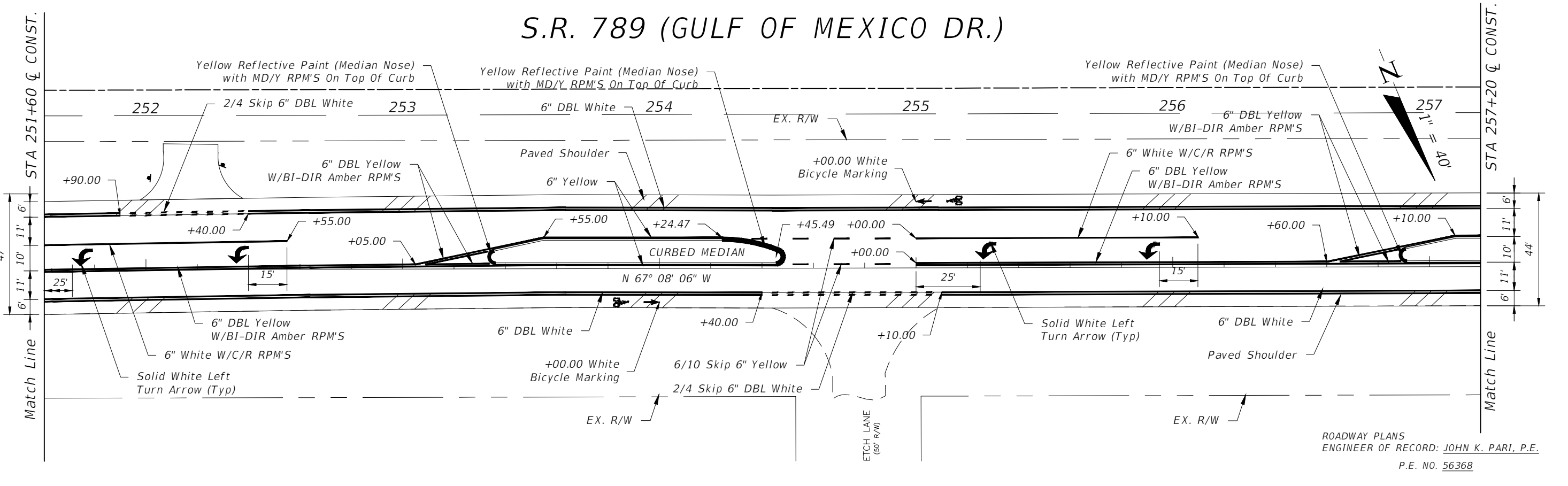
SUMMARY OF PAY ITEMS

SHEET NO.
 S-2

S.R. 789 (GULF OF MEXICO DR.)



S.R. 789 (GULF OF MEXICO DR.)



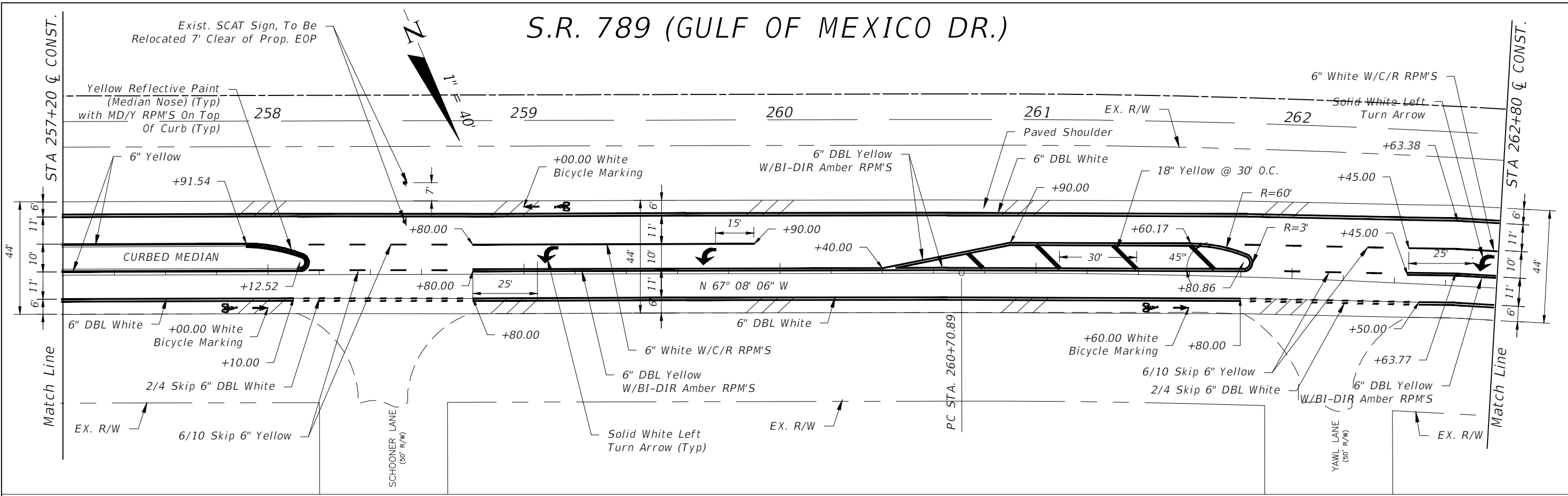
ROADWAY PLANS
ENGINEER OF RECORD: JOHN K. PARI, P.E.
P.E. NO. 56368

1/17/2023 9:36:37 AM
F:\Projects\2016\16-0280 L&K RFP 16-010\6ft-Bike-Lane\123456789\0_Signing\PLAN\RD04.dwg

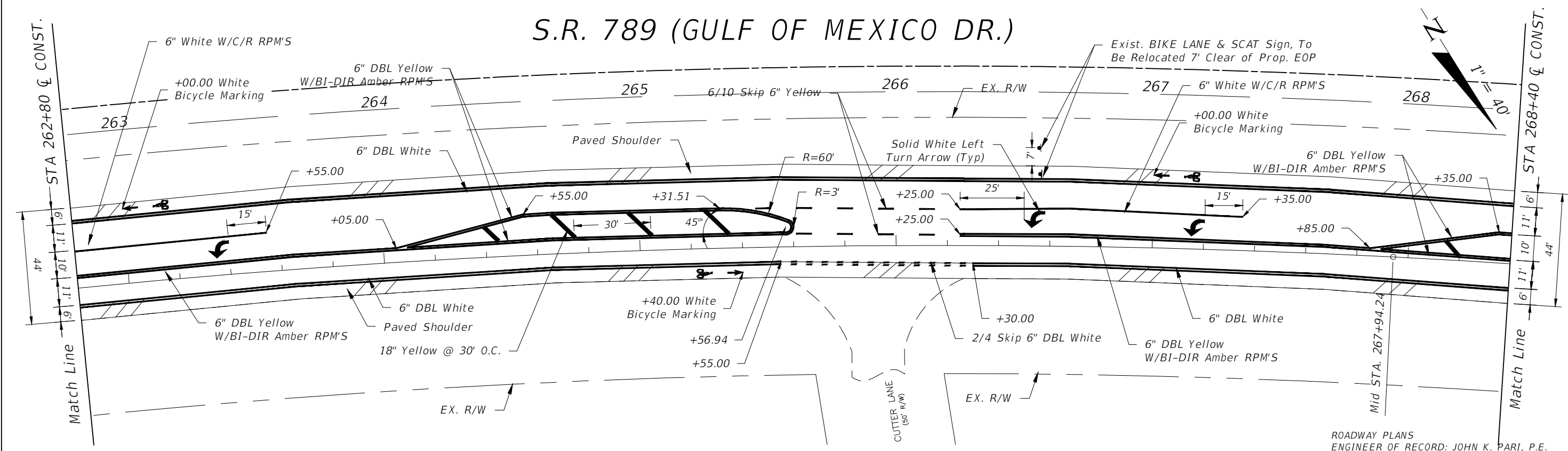
NOTICE: THE OFFICIAL RECORD OF THIS SHEET IS THE ELECTRONIC FILE SIGNED AND SEALED UNDER RULE 61G15-23.004, F.A.C.

REVISIONS				DMK ASSOCIATES, INC. 421 COMMERCIAL CT, SUITE C VENICE, FL 34292 PHONE: 941-412-1293 FAX: 941-412-1043 JOHN K. PARI, P.E. P.E. No. 56368 CA No. 3943	TOWN OF LONGBOAT KEY			SIGNING AND PAVEMENT MARKING (1)	SHEET NO. S-3
DATE	DESCRIPTION	DATE	DESCRIPTION		ROAD NO.	COUNTY	FINAL PROJECT ID		
					SR 789	SARASOTA	N/A		

S.R. 789 (GULF OF MEXICO DR.)



S.R. 789 (GULF OF MEXICO DR.)



ROADWAY PLANS
ENGINEER OF RECORD: JOHN K. PARI, P.E.
P.E. NO. 56368

REVISIONS			
DATE	DESCRIPTION	DATE	DESCRIPTION

DMK ASSOCIATES, INC.
421 COMMERCIAL CT, SUITE C
VENICE, FL 34292
PHONE: 941-412-1293
FAX: 941-412-1043
JOHN K. PARI, P.E.
P.E. No. 56368
CA No: 3943

TOWN OF LONGBOAT KEY		
ROAD NO.	COUNTY	FINAL PROJECT ID
SR 789	SARASOTA	N/A

SIGNING AND PAVEMENT MARKING (2)

SHEET NO.	S-4
-----------	-----

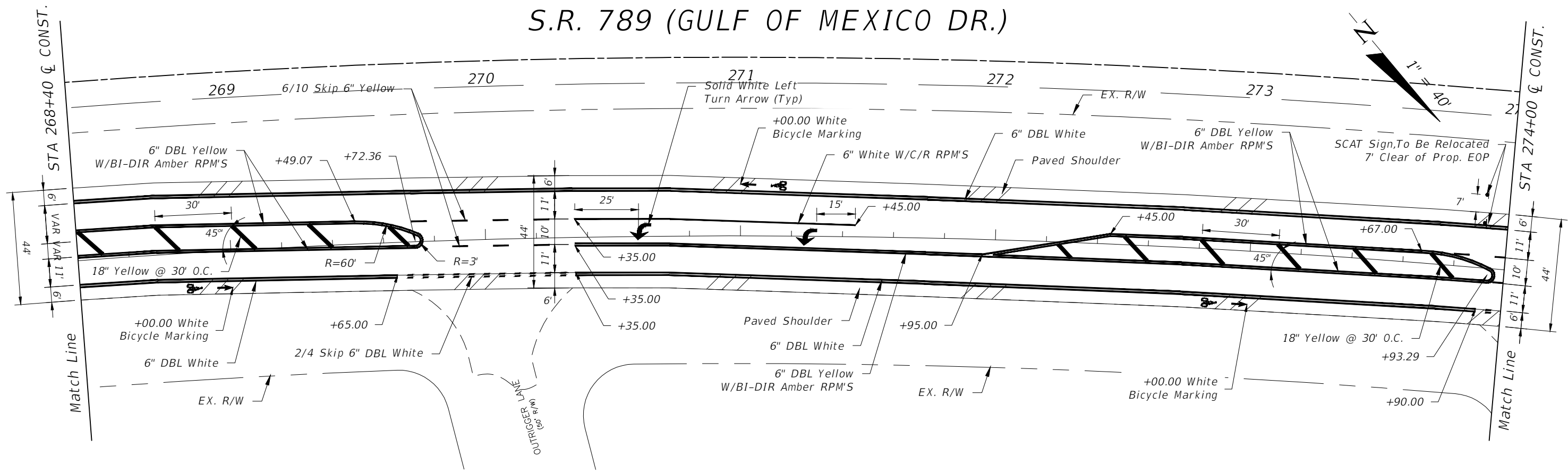
1/17/2023 9:37:11 AM
F:\Projects\2016\16-0280 L&K RFP 16-010\6ft-Bike-Lane\123456789\0_Signing\PLAN\RD04.dwg

NOTICE: THE OFFICIAL RECORD OF THIS SHEET IS THE ELECTRONIC FILE SIGNED AND SEALED UNDER RULE 61G15-23.004, F.A.C.

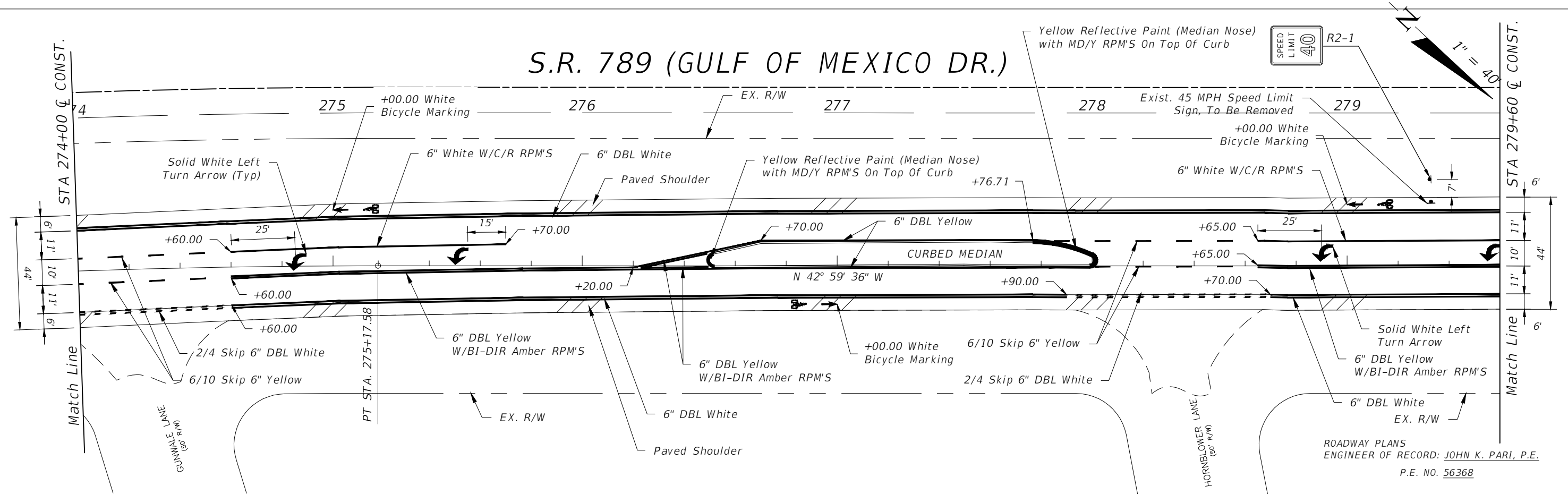
1/17/2023 9:37:27 AM

F:\Projects\2016\16-0280 L&K RFP 16-010\6ft-Bike-Lane\123456789\0_Signing\PLAN\RD04.dwg

S.R. 789 (GULF OF MEXICO DR.)



S.R. 789 (GULF OF MEXICO DR.)



REVISIONS			
DATE	DESCRIPTION	DATE	DESCRIPTION

DMK ASSOCIATES, INC.
 421 COMMERCIAL CT, SUITE C
 VENICE, FL 34292
 PHONE: 941-412-1293
 FAX: 941-412-1043
 JOHN K. PARI, P.E.
 P.E. No. 56368
 CA No: 3943

TOWN OF LONGBOAT KEY		
ROAD NO.	COUNTY	FINAL PROJECT ID
SR 789	SARASOTA	N/A

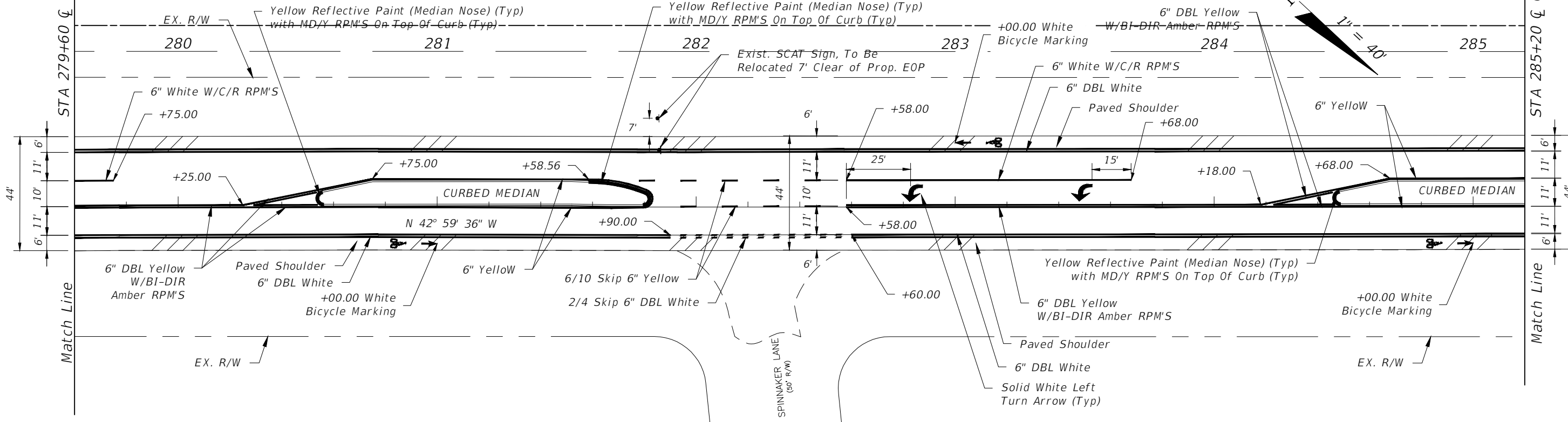
SIGNING AND PAVEMENT MARKING (3)

ENGINEER OF RECORD: **JOHN K. PARI, P.E.**
 P.E. NO. 56368

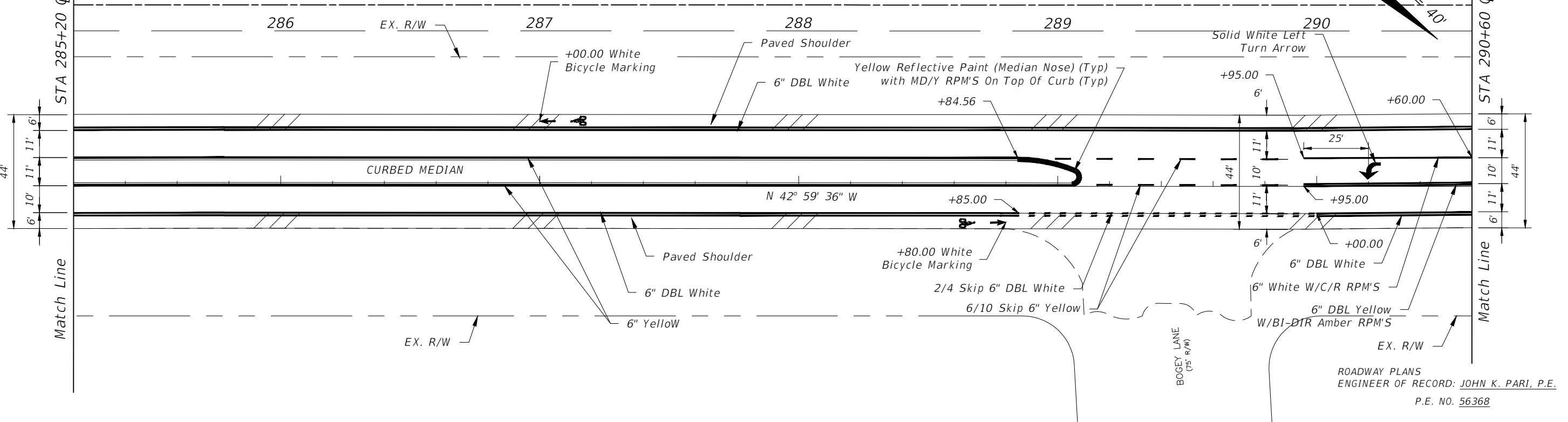
SHEET NO. S-5

NOTICE: THE OFFICIAL RECORD OF THIS SHEET IS THE ELECTRONIC FILE SIGNED AND SEALED UNDER RULE 61G15-23.004, F.A.C.

S.R. 789 (GULF OF MEXICO DR.)



S.R. 789 (GULF OF MEXICO DR.)



REVISIONS

DATE	DESCRIPTION	DATE	DESCRIPTION

DMK ASSOCIATES, INC.
 421 COMMERCIAL CT, SUITE C
 VENICE, FL 34292
 PHONE: 941-412-1293
 FAX: 941-412-1043
 JOHN K. PARI, P.E.
 P.E. No. 56368
 CA No: 3943

TOWN OF LONGBOAT KEY		
ROAD NO.	COUNTY	FINAL PROJECT ID
SR 789	SARASOTA	N/A

SIGNING AND PAVEMENT MARKING (4)

ROADWAY PLANS
 ENGINEER OF RECORD: JOHN K. PARI, P.E.
 P.E. NO. 56368

SHEET NO.
S-6

1/17/2023 9:38:02 AM

F:\Projects\2016\16-0280 L&K RFP 16-010\6ft-Bike-Lane\123456789\0_Signing\PLAN\RD04.dwg

NOTICE: THE OFFICIAL RECORD OF THIS SHEET IS THE ELECTRONIC FILE SIGNED AND SEALED UNDER RULE 61G15-23.004, F.A.C.

