

ELEVATION CERTIFICATE

Important: Read the instructions on pages 1 - 7.

| SECTION A - PROPERTY OWNER INFORMATION | | | For Insurance Company Use: | |
|---|------------------|--|--|--|
| BUILDING OWNER'S NAME SETH & INES TENDLER | | | Policy Number | |
| BUILDING STREET ADDRESS (Including Apt., Unit, Suite, and/or Bldg. No.) OR P.O. ROUTE AND BOX NO. 645 HALYARD LANE | | | Company NAIC Number | |
| CITY LONGBOAT KEY | STATE FLORIDA | ZIP CODE 34228 | | |
| PROPERTY DESCRIPTION (Lot and Block Numbers, Tax Parcel Number, Legal Description, etc.) LOT 3, BLOCK B, COUNTRY CLUB SHORES, UNIT 4 | | | | |
| BUILDING USE (e.g., Residential, Non-residential, Addition, Accessory, etc. Use a Comments area, if necessary.) RESIDENTIAL | | | | |
| LATITUDE/LONGITUDE (OPTIONAL) (##° - ##' - ##.###" or ###.####") | | HORIZONTAL DATUM: <input type="checkbox"/> NAD 1927 <input type="checkbox"/> NAD 1983 | SOURCE: <input type="checkbox"/> GPS (Type): _____ <input type="checkbox"/> USGS Quad Map <input type="checkbox"/> Other: _____ | |

SECTION B - FLOOD INSURANCE RATE MAP (FIRM) INFORMATION

| | | | | | |
|---|-----------------|--------------------------------|--|--------------------------|--|
| B1. NFIP COMMUNITY NAME & COMMUNITY NUMBER LONGBOAT KEY 125126 | | B2. COUNTY NAME SARASOTA | | B3. STATE FLORIDA | |
| B4. MAP AND PANEL NUMBER 1251260010 | B5. SUFFIX B | B6. FIRM INDEX DATE 5/18/92 | B7. FIRM PANEL EFFECTIVE/REVISED DATE 8/15/83 | B8. FLOOD ZONE(S) A13 | B9. BASE FLOOD ELEVATION(S) (Zone AO, use depth of flooding) 11' |

B10. Indicate the source of the Base Flood Elevation (BFE) data or base flood depth entered in B9.
 FIS Profile FIRM Community Determined Other (Describe): _____

B11. Indicate the elevation datum used for the BFE in B9: NGVD 1929 NAVD 1988 Other (Describe): _____

B12. Is the building located in a Coastal Barrier Resources System (CBRS) area or Otherwise Protected Area (OPA)? Yes No Designation Date _____

SECTION C - BUILDING ELEVATION INFORMATION (SURVEY REQUIRED)


C1. Building elevations are based on: Construction Drawings* Building Under Construction* Finished Construction
 *A new Elevation Certificate will be required when construction of the building is complete.

C2. Building Diagram Number 1 (Select the building diagram most similar to the building for which this certificate is being completed - see pages 6 and 7. If no diagram accurately represents the building, provide a sketch or photograph.)

C3. Elevations - Zones A1-A30, AE, AH, A (with BFE), VE, V1-V30, V (with BFE), AR, AR/A, AR/AE, AR/A1-A30, AR/AH, AR/AO
 Complete Items C3-a-i below according to the building diagram specified in Item C2. State the datum used. If the datum is different from the datum used for the BFE in Section B, convert the datum to that used for the BFE. Show field measurements and datum conversion calculation. Use the space provided or the Comments area of Section D or Section G, as appropriate, to document the datum conversion.
 Datum NGVD 1929 Conversion/Comments NA
 Elevation reference mark used SARCO BM#9 Does the elevation reference mark used appear on the FIRM? Yes No

| | |
|---|--------------------|
| <input type="checkbox"/> a) Top of bottom floor (including basement or enclosure) | <u>11.2</u> ft.(m) |
| <input type="checkbox"/> b) Top of next higher floor | <u>33.2</u> ft.(m) |
| <input type="checkbox"/> c) Bottom of lowest horizontal structural member (V zones only) | <u>N.A</u> ft.(m) |
| <input type="checkbox"/> d) Attached garage (top of slab) | <u>7.5</u> ft.(m) |
| <input type="checkbox"/> e) Lowest elevation of machinery and/or equipment servicing the building (Describe in a Comments area) | <u>11.1</u> ft.(m) |
| <input type="checkbox"/> f) Lowest adjacent (finished) grade (LAG) | <u>7.1</u> ft.(m) |
| <input type="checkbox"/> g) Highest adjacent (finished) grade (HAG) | <u>7.7</u> ft.(m) |
| <input type="checkbox"/> h) No. of permanent openings (flood vents) within 1 ft. above adjacent grade <u>3</u> | |
| <input type="checkbox"/> i) Total area of all permanent openings (flood vents) in C3.h <u>768</u> sq. in. (sq. cm) | |

License Number, Embossed Seal, Signature, and Date



SECTION D - SURVEYOR, ENGINEER, OR ARCHITECT CERTIFICATION

This certification is to be signed and sealed by a land surveyor, engineer, or architect authorized by law to certify elevation information.
 I certify that the information in Sections A, B, and C on this certificate represents my best efforts to interpret the data available.
 I understand that any false statement may be punishable by fine or imprisonment under 18 U.S. Code, Section 1001.

| | |
|--|---|
| CERTIFIER'S NAME C. DREW BRANCH | LICENSE NUMBER LS 5542 |
| TITLE PRESIDENT, PROFESSIONAL SURVEYOR & MAPPER | COMPANY NAME DREW BRANCH SURVEYING & MAPPING, INC. |
| ADDRESS 909 CATTLEMEN ROAD | CITY SARASOTA |
| SIGNATURE <i>C. Drew Branch</i> | DATE 05/09/05 |

RECEIVED

AUG 19 2005

PLANNING & ZONING DEPARTMENT
LONGBOAT KEY

IMPORTANT: In these spaces, copy the corresponding information from Section A.

BUILDING STREET ADDRESS (Including Apt., Unit, Suite, and/or Bldg. No.) OR P.O. ROUTE AND BOX NO.

645 HALYARD LANE

CITY
LONGBOAT KEY

STATE
FL

ZIP CODE
34228

For Insurance Company Use:

Policy Number

Company NAIC Number

SECTION D - SURVEYOR, ENGINEER, OR ARCHITECT CERTIFICATION (CONTINUED)

Copy both sides of this Elevation Certificate for (1) community official, (2) insurance agent/company, and (3) building owner.

COMMENTS

PROJECT #0310339

LOWEST MACHINERY ELEVATION IS AC PAD

FLOW THROUGH OPENING FOR GARAGE ONLY

Check here if attachments

SECTION E - BUILDING ELEVATION INFORMATION (SURVEY NOT REQUIRED) FOR ZONE AO AND ZONE A (WITHOUT BFE)

For Zone AO and Zone A (without BFE), complete Items E1 through E4. If the Elevation Certificate is intended for use as supporting information for a LOMA or LOMR-F, Section C must be completed.

E1. Building Diagram Number __ (Select the building diagram most similar to the building for which this certificate is being completed - see pages 6 and 7. If no diagram accurately represents the building, provide a sketch or photograph.)

E2. The top of the bottom floor (including basement or enclosure) of the building is __ ft.(m) __ in.(cm) above or below (check one) the highest adjacent grade. (Use natural grade, if available).

E3. For Building Diagrams 6-8 with openings (see page 7), the next higher floor or elevated floor (elevation b) of the building is __ ft.(m) __ in.(cm) above the highest adjacent grade. Complete items C3.h and C3.i on front of form.

E4. The top of the platform of machinery and/or equipment servicing the building is __ ft.(m) __ in.(cm) above or below (check one) the highest adjacent grade. (Use natural grade, if available).

E5. For Zone AO only: If no flood depth number is available, is the top of the bottom floor elevated in accordance with the community's floodplain management ordinance?

Yes No Unknown. The local official must certify this information in Section G.

SECTION F - PROPERTY OWNER (OR OWNER'S REPRESENTATIVE) CERTIFICATION

The property owner or owner's authorized representative who completes Sections A, B, C (Items C3.h and C3.i only), and E for Zone A (without a FEMA-issued or community-issued BFE) or Zone AO must sign here. The statements in Sections A, B, C, and E are correct to the best of my knowledge.

PROPERTY OWNER'S OR OWNER'S AUTHORIZED REPRESENTATIVE'S NAME

ADDRESS

CITY

STATE

ZIP CODE

SIGNATURE

DATE

TELEPHONE

COMMENTS

Check here if attachments

SECTION G - COMMUNITY INFORMATION (OPTIONAL)

The local official who is authorized by law or ordinance to administer the community's floodplain management ordinance can complete Sections A, B, C (or E), and G of this Elevation Certificate. Complete the applicable item(s) and sign below.

G1. The information in Section C was taken from other documentation that has been signed and embossed by a licensed surveyor, engineer, or architect who is authorized by state or local law to certify elevation information. (Indicate the source and date of the elevation data in the Comments area below.)

G2. A community official completed Section E for a building located in Zone A (without a FEMA-issued or community-issued BFE) or Zone AO.

G3. The following information (Items G4-G9) is provided for community floodplain management purposes.

G4. PERMIT NUMBER

G5. DATE PERMIT ISSUED

G6. DATE CERTIFICATE OF COMPLIANCE/OCCUPANCY ISSUED

G7. This permit has been issued for: New Construction Substantial Improvement

G8. Elevation of as-built lowest floor (including basement) of the building is:

G9. BFE or (in Zone AO) depth of flooding at the building site is:

LOCAL OFFICIAL'S NAME

TITLE

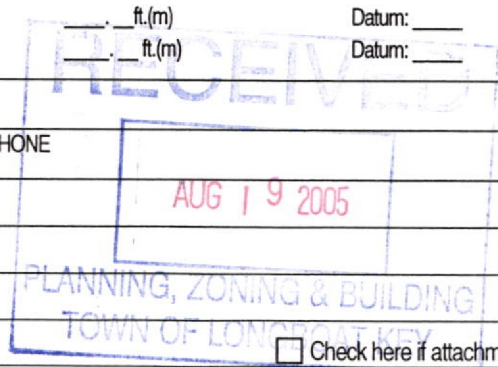
COMMUNITY NAME

TELEPHONE

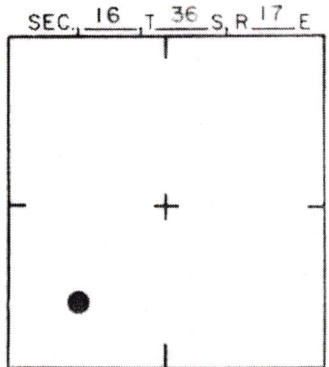
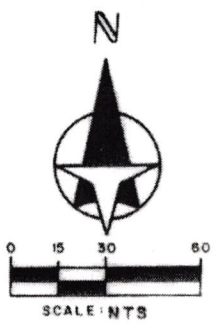
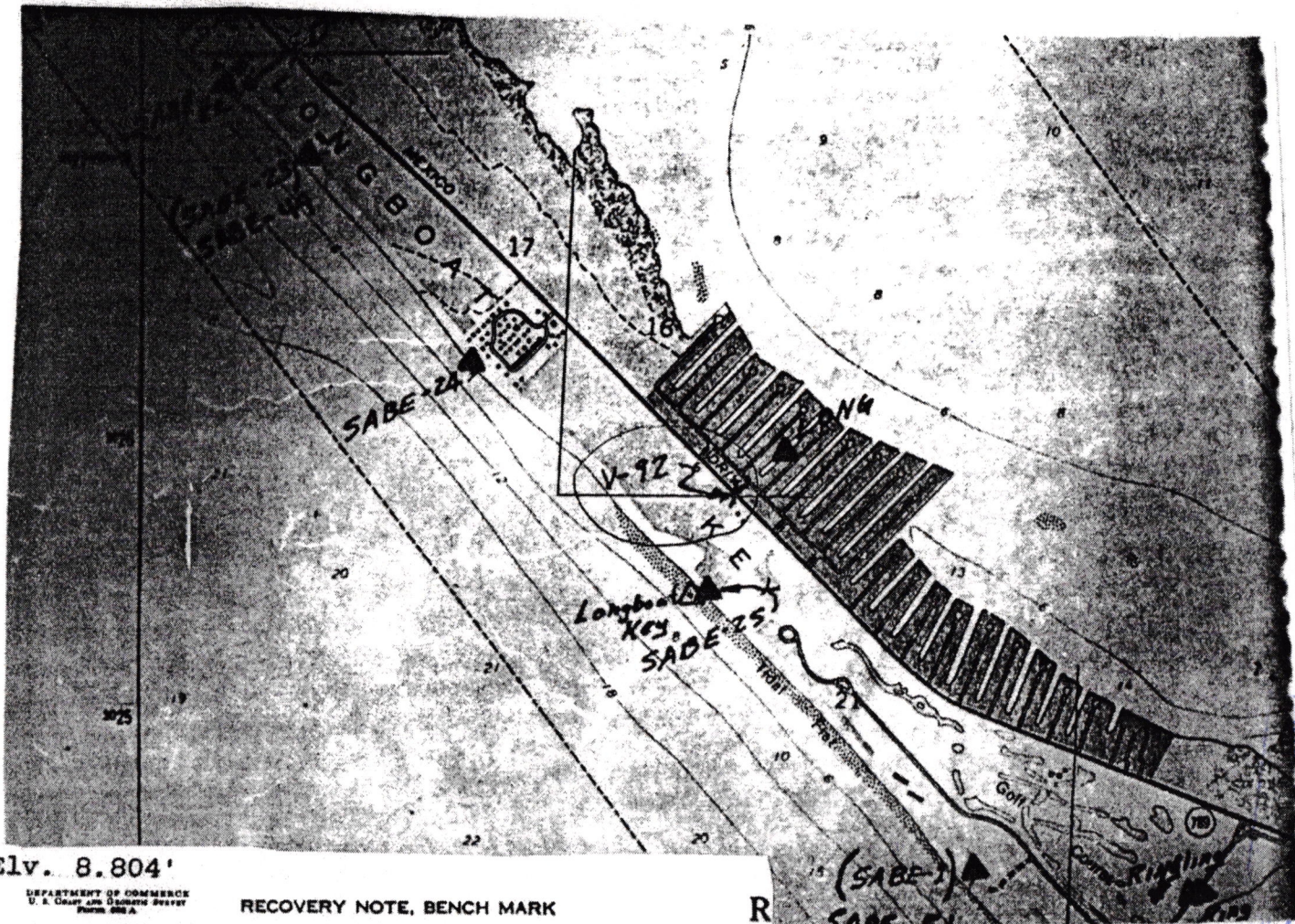
SIGNATURE

DATE

COMMENTS



Check here if attachments



LOCATION SKETCH
N.T.S.

Elev. 8.804'

DEPARTMENT OF COMMERCE
U. S. Coast and Geodetic Survey
Form 502-A

RECOVERY NOTE, BENCH MARK

Designation **V 92** State **Florida** County **Sarasota**
 Nearest town **Sarasota** County **Sarasota** May 1953
 Distance and direction from nearest town **6.0 miles NW**
 Character of mark **standard disk** Stamping **"V 92, 1942"**
 Established by **Coast and Geodetic Survey**
 Present condition **Good**
 Detailed report **Recovered as described. The following corrections are applicable:**

1. State Highway No. 18 has been renumbered 780
2. The wooden witness post no longer exists.

6.0 miles northwest along State Highway 18 from the post office at Sarasota, on Long Beach Road on Longboat Key, at a road intersection, 35.6 feet northeast of the centerline of the highway, 17 feet northwest of the centerline of the cross road, 2 feet southwest of a white wooden witness post, and about 1-1/2 feet lower than the highway.



PLANNING
TOWN
SARASOTA COUNTY
TRANSPORTATION DEPARTMENT
ENGINEERING DIVISION

| | | | | | | |
|------------------|------|---------|----|--------------------------------|-----------|---------|
| | | | | BENCH MARK DATA SHEET | | ELEV |
| | | | | | | 8,804' |
| | | | | DATE DRAWN: APRIL 1987 BY: RJJ | | BM. NO. |
| DATE | TYPE | FB. PG. | BY | REF: NOS V-92 | DATE 5/53 | 9 |
| REVISIONS | | | | ELEV. BASED ON B.M. NO. | | |