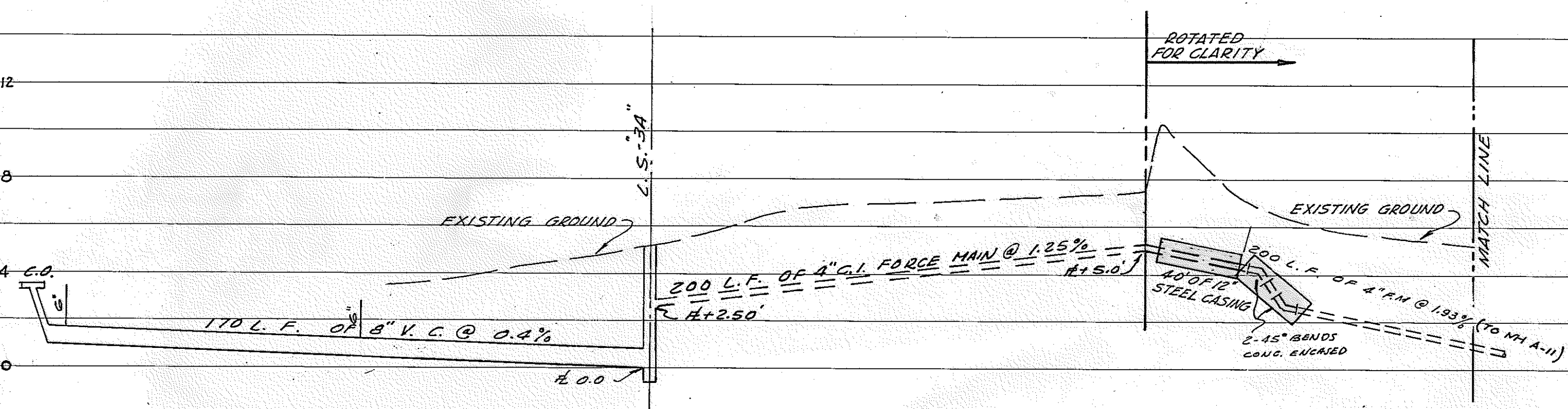



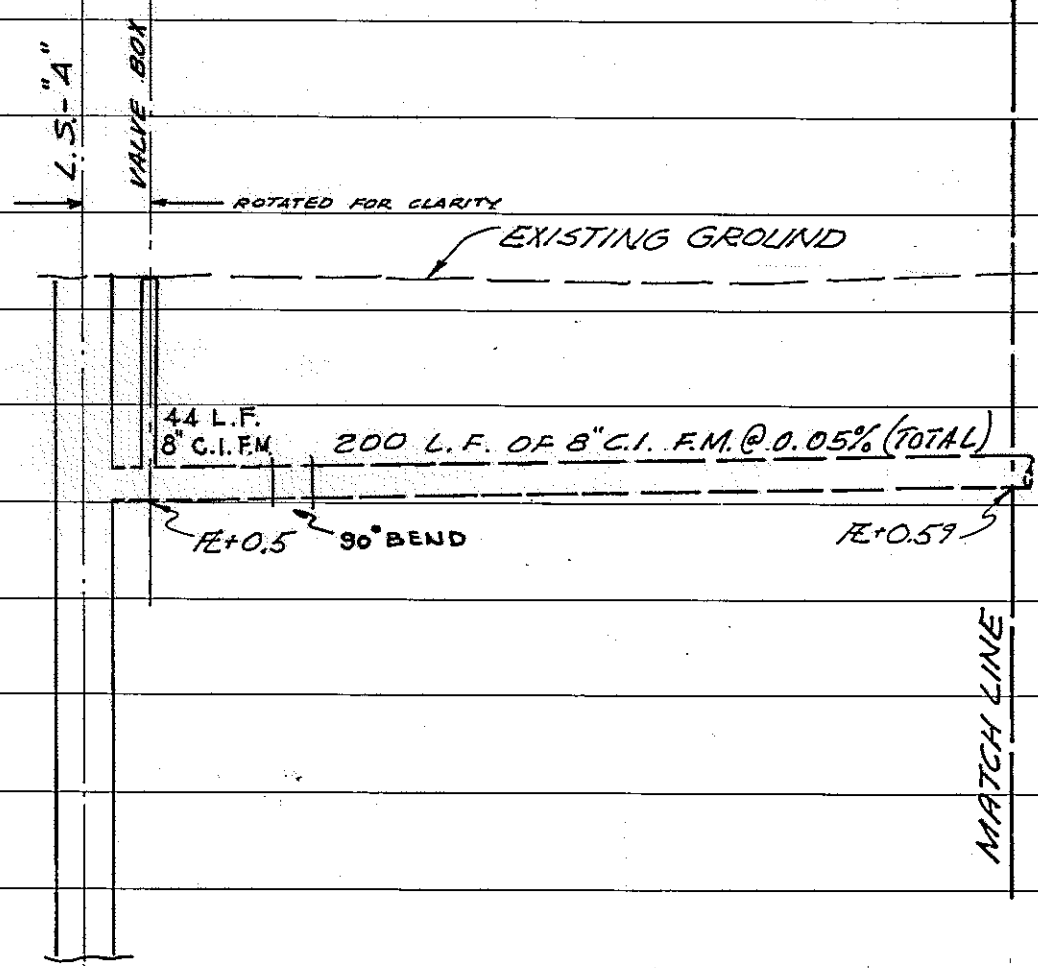
SEE SHEET 62



SEE SHEET 60



SEE SHEET 60



AS BUILT PLANS

FOR:	TOWN OF LONGBOAT KEY, FLORIDA	DATE:	4-13-73	DESIGNED BY:	J.O.M., E.N.M.	PHOTO: BOSWORTH AERIAL SURVEYS
	GULF OF MEXICO DRIVE	SCALE:	1" = 40'	BY:	J.O.M., E.N.M.	SEPT. 1972
	LIFT STATION "A" AND LIFT STATION "3A"	HORIZ.:	1" = 40'	DRAWN BY:	J.O.M., E.N.M.	APPROVED BY:
	WASTEWATER COLLECTION SYSTEM	VERT.:	1" = 4'	CHECKED BY:	J.O.M., E.N.M.	DAVID WEAVER, P.E.
	SMALLY, WELLFORD & NALVEN—CONSULTING ENGINEERS—SARASOTA, FLORIDA			PROJECT NO.:	1217-S	FLORIDA REG. NO. 1161
SHEET NUMBER	59					
REVISION	B					